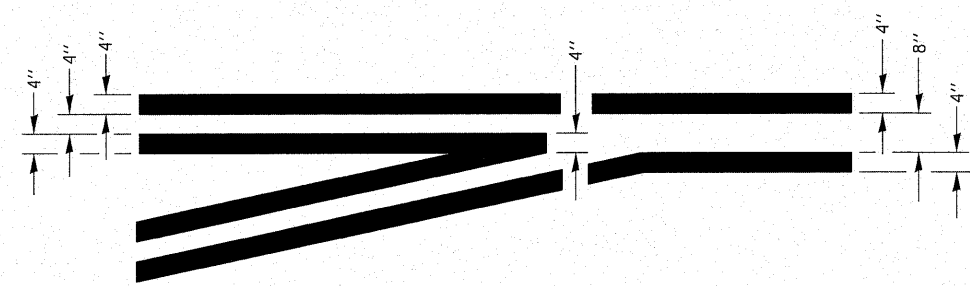
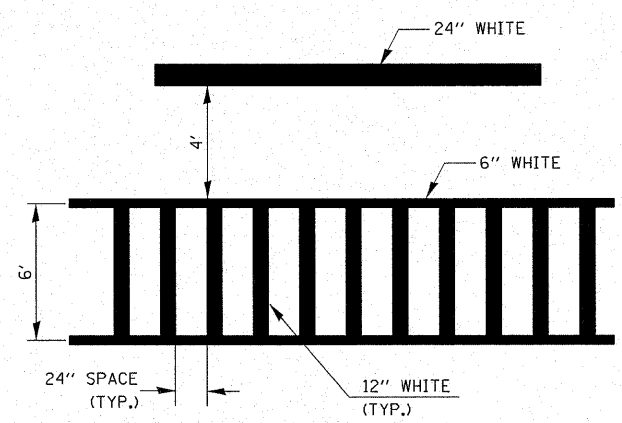


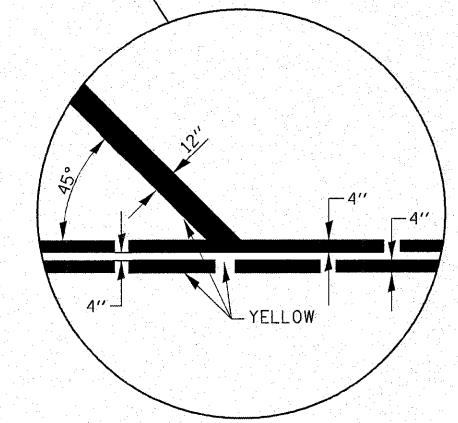
**780-19**



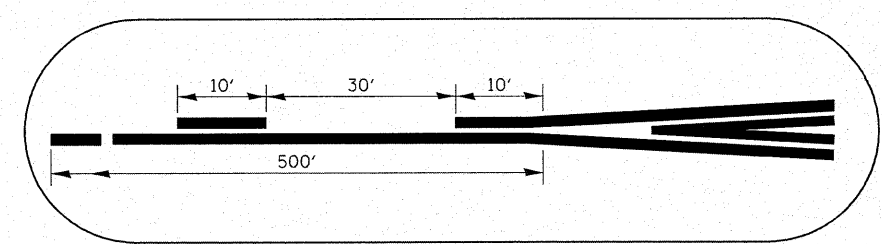
**TYPICAL APPLICATION  
@ LEFT TURN LANES  
780-1**



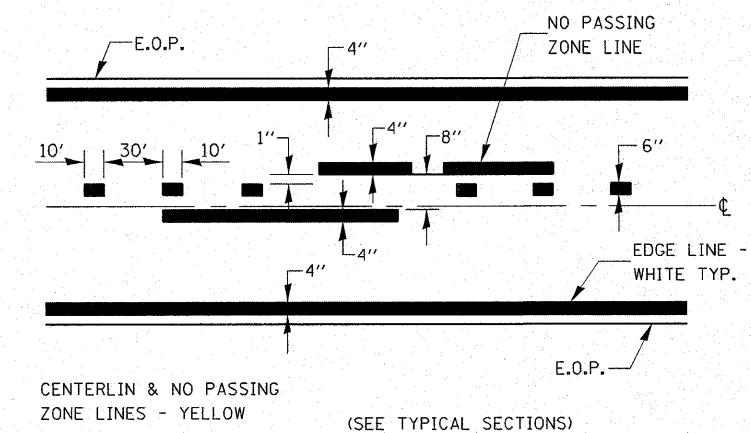
**TYPICAL SPACING DETAIL FOR  
CROSSWALKS AND STOP BARS  
780-3  
OPTION 2**



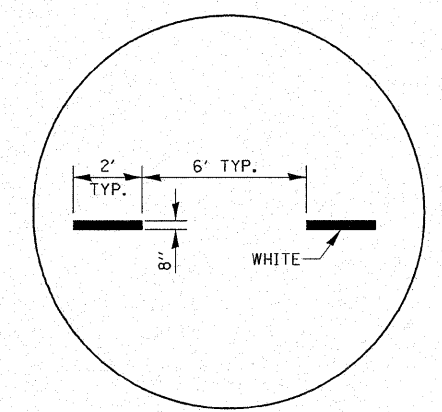
**780-4**



**780-7**



**PAVEMENT MARKING**



**ADVANCE AND INTERSECTION LANE  
DIVIDER LINES  
780-5**

**780-8**

FILE NAME =	USER NAME = IDOTCAD	DESIGNED - SPF	REVISED -	<b>STATE OF ILLINOIS DEPARTMENT OF TRANSPORTATION</b>	<b>DETAILS</b>		F.A.P. RTE.	SECTION	COUNTY	TOTAL SHEETS	SHEET NO.	
W:\2183.03-IDOT IL 116 Plans\Sheet Files\202300DET.dgn	DRAWN - FJS	REVISED -	REVISED -		SCALE:	SHEET NO. 08 OF 09 SHEETS	STA.	681	114 RS-2	LIVINGSTON	63	46
PLOT SCALE = 1/8" = 1' IN.	CHECKED - JMS	REVISED -	REVISED -		TO STA.			CONTRACT NO. 66532				
PLOT DATE = 9/18/2009	DATE - 09/25/09	REVISED -	REVISED -						FED. ROAD DIST. NO. ILLINOIS FED. AID PROJECT			