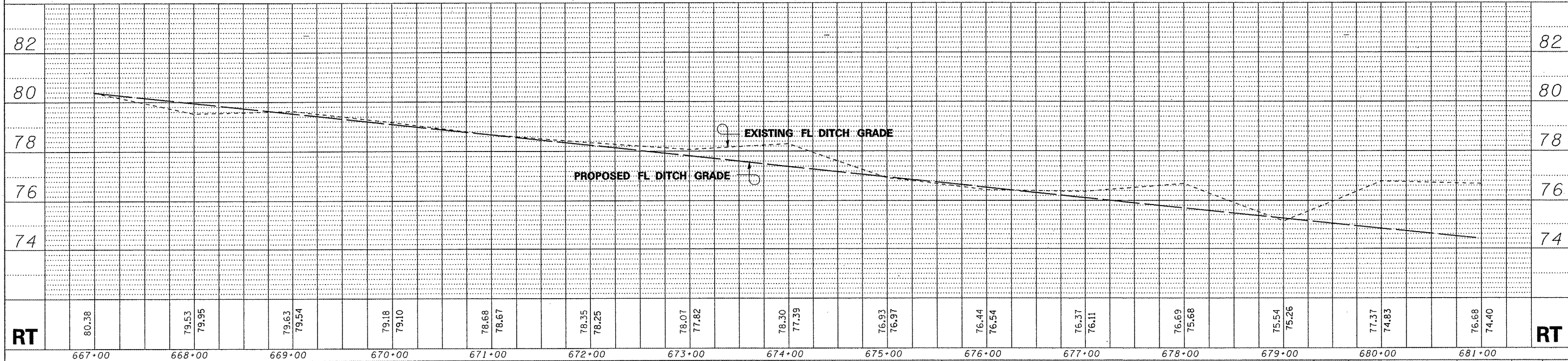
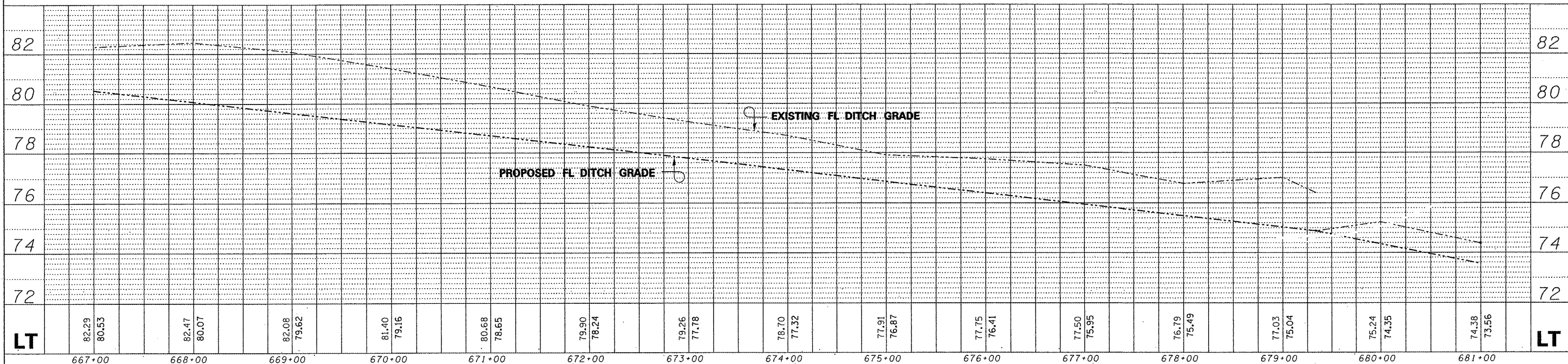
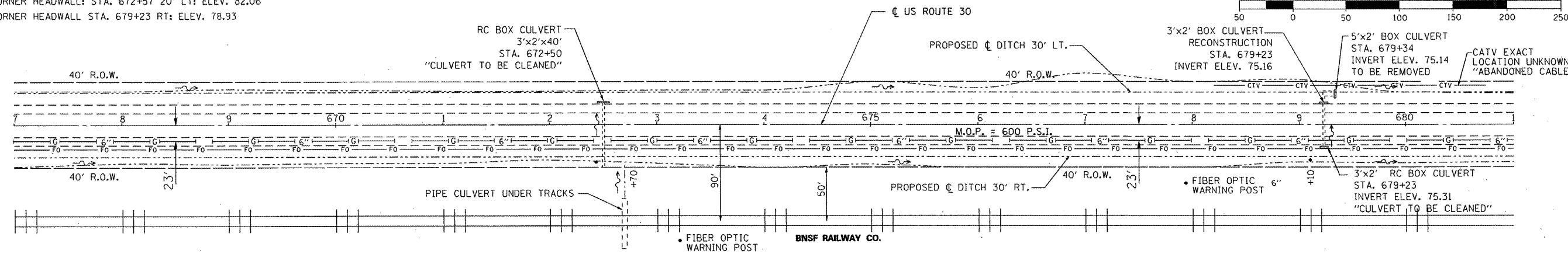



BM #6: WOOD HUB: STA. 667+50 40 LT: ELEV. 84.55
 BM #7: N.E. CORNER HEADWALL: STA. 672+57 20' LT: ELEV. 82.06
 BM #8: S.E. CORNER HEADWALL STA. 679+23 RT: ELEV. 78.93

GRAPHIC SCALE



FILE NAME =	USER NAME = woodshankr1	DESIGNED - RON WOODSHANK	REVISED -
c:\pwwork\k\p\1101\WOODSHANKR1\0125041\0	66939-deta1.s.dgn	CHECKED - RON WOODSHANK	REVISED -
PLOT SCALE = 48.0349 / IN.	DRAWN -	REVISED -	REVISED -
PLOT DATE = Feb 08, 2010 - 01:51:10 PM	CHECKED -	REVISED -	REVISED -

STATE OF ILLINOIS
DEPARTMENT OF TRANSPORTATION

PLAN AND PROFILE - US 30

SCALE: 50 SHEET NO. 3 OF 4 SHEETS STA. 667+00 TO STA. 681+00

F.A.P. RTE. 573/557	SECTION (116,128)T	COUNTY DEKALB	TOTAL SHEETS 21	SHEET NO. 11
ILLINOIS			CONTRACT NO. 66939	

Rev. 2-11-10