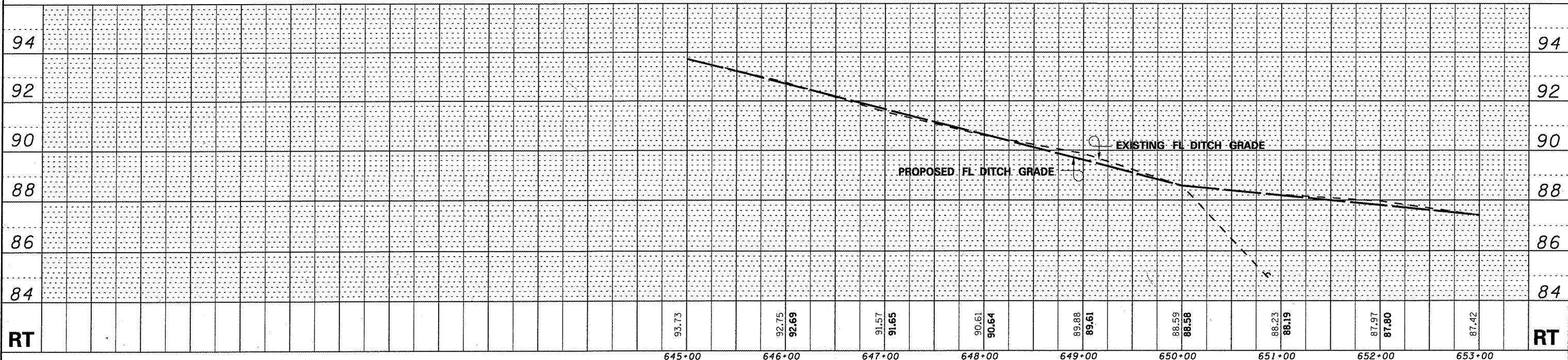
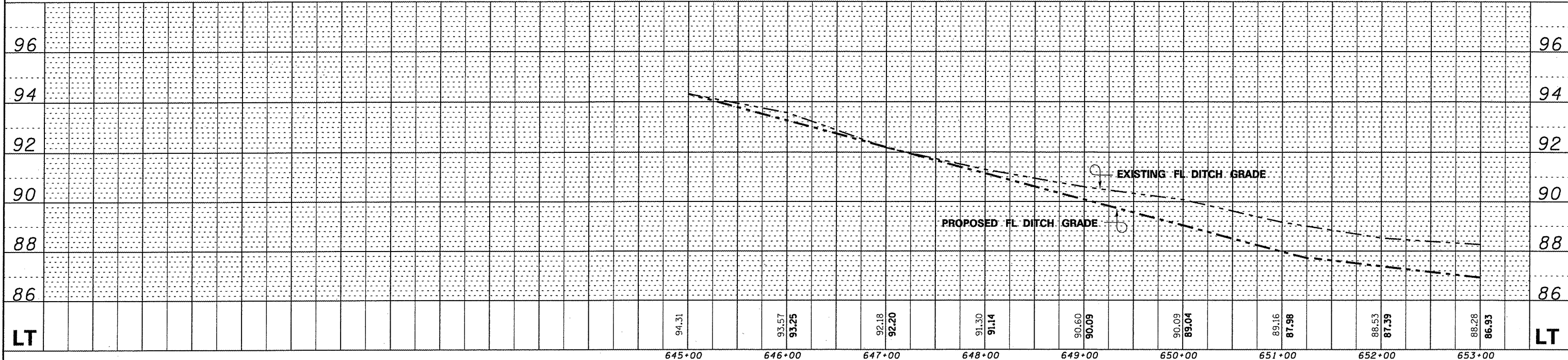
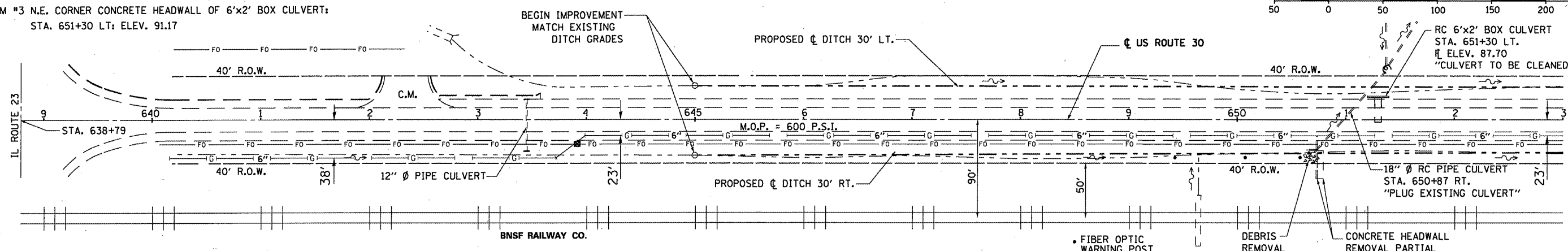
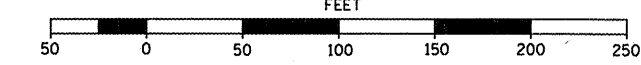


BM #1 TOP BOLT OF FIRE HYDRANT: STA. 644+65 LT: ELEV. 100.00
 BM #2 WOOD HUB: STA. 646+15 40' LT: ELEV. 94.58
 BM #3 N.E. CORNER CONCRETE HEADWALL OF 6'x2' BOX CULVERT:
 STA. 651+30 LT: ELEV. 91.17

GRAPHIC SCALE



FILE NAME =	USER NAME = woodshankr1	DESIGNED - RON WOODSHANK	REVISED -	STATE OF ILLINOIS DEPARTMENT OF TRANSPORTATION PLAN AND PROFILE - US 30	F.A.P. RTE. = 573/557	SECTION = (116,128)T	COUNTY = DEKALB	TOTAL SHEETS = 21	SHEET NO. = 9
cr:\pw\work\psidot\woodshankr1\d0135041\0306939-detail.dgn		CHECKED - RON WOODSHANK	REVISED -		SCALE: 50	SHEET NO. 1 OF 4 SHEETS	STA. 640+00 TO STA. 653+00	CONTRACT NO. 66939	
PLOT SCALE = 100.0000' / IN.		DRAWN -	REVISED -						
PLOT DATE = Nov 24, 2009 - 01:54:07 PM		CHECKED -	REVISED -						