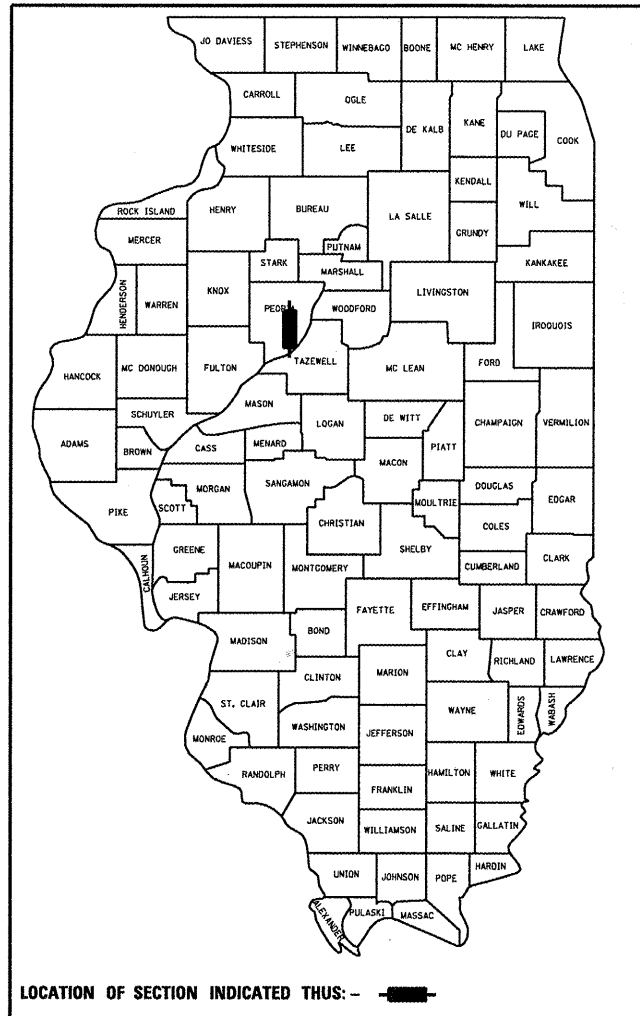


F.A.P. RTE.	SECTION	COUNTY	TOTAL SHEETS	SHEET NO.
318	72-[(7)RS-2;(1,7-1)I]	PEORIA	30	1
FED. ROAD DIST. NO.		ILLINOIS	CONTRACT NO. 68847	

D-94-005-09



STATE OF ILLINOIS  
DEPARTMENT OF TRANSPORTATION  
DIVISION OF HIGHWAYS

**PROPOSED  
HIGHWAY PLANS**

FAP 318 (IL 6)  
SECTION 72-[(7)RS-2;(1,7-1)I]  
PEORIA COUNTY  
C-94-003-09

FOR INDEX OF SHEETS, SEE SHEET NO. 2

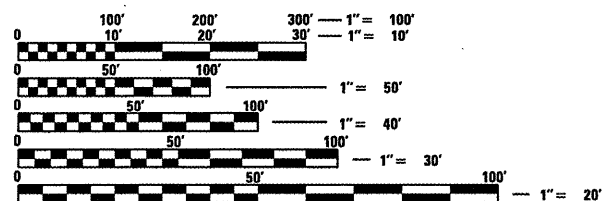
**HIGHWAY STANDARDS**

420001-07	635006-03	701411-06
420701-02	642001-01	701426-03
442001-04	701101-02	701446-01
442101-07	701106-02	701456
482006-03	701400-04	701901-01
630001-08	701401-05	780001-02
631011-06	701406-05	781001-03
631031-08		

**DESCRIPTION OF PROJECT:**

2" milling, 2" hot-mix asphalt surface course at structure locations from US 150 to the IL 64-4741 74 interchange in Peoria County. 4 1/4" milling, 4 1/4" hot-mix asphalt on the shoulders on the ramps at the IL 6 /I-474 /I 74 interchange and on IL 6 and I-474 in the vicinity of the interchange. Project also includes guardrail upgrading, replacing raised reflective pavement markers, structure improvements and pavement patching.

IL 6 /I 474  
ADT = 32,400(2008)  
MU = 8.2%  
SU = 3.2%



FULL SIZE PLANS HAVE BEEN PREPARED USING STANDARD ENGINEERING SCALES. REDUCED SIZED PLANS WILL NOT CONFORM TO STANDARD SCALES. IN MAKING MEASUREMENTS ON REDUCED PLANS, THE ABOVE SCALES MAY BE USED.

J.U.L.I.E.  
JOINT UTILITY LOCATION INFORMATION FOR EXCAVATION  
1-800-892-0123  
OR 811

PROJECT ENGINEER: CHRISTOPHER MAUSHARD 309-671-3453  
DESIGN ENGINEER: CHRISTINE L. EVERS 309-671-3477  
CATALOG NO. 033877-00D  
CONTRACT NO. 68847

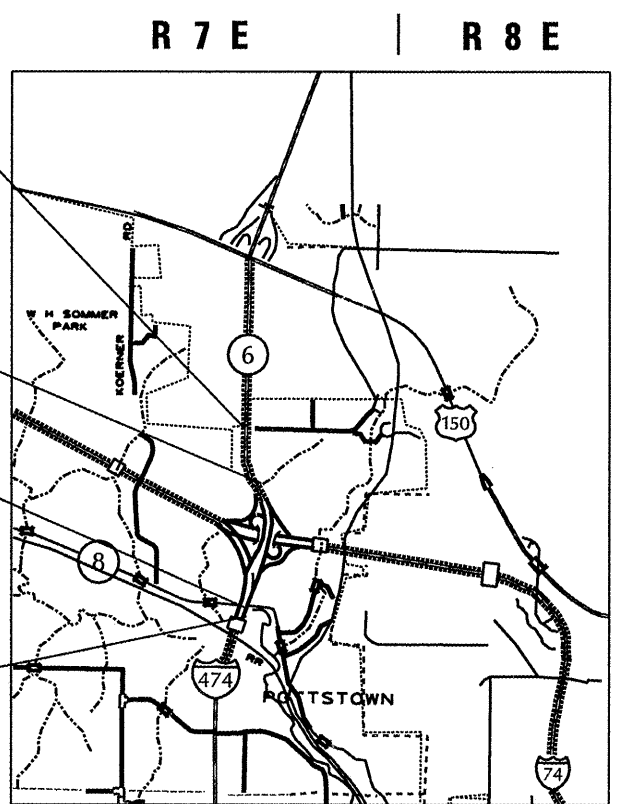
**Project Begins**  
IL 6 - Sta. 97+07 NBL  
IL 6 - Sta. 91+84 SBL

**Station Equation:**  
Sta. 220+37.64 FAI 318 (Bk) =  
Sta. 399+37.64 NB FAI 318 (Ah) =  
Sta. 500+00.00 SB FAI 318 (Ah)

**Station Equation:**  
Sta. 55+38.70 FAI 318 (Bk) =  
Sta. 528+21.01 End of SB FAI 318 (Ah)

**Station Equation:**  
Sta. 56+27.76 End of NB FAI 318 (Bk) =  
Sta. 428+27.63 End of NB FAI 318 (Ah)

**Project Ends**  
Westbound I-474 Sta. 418+50  
Eastbound I-474 Sta. 519+28



GROSS LENGTH = 13,134 FT. = 2.48 MILE  
NET LENGTH = 13,134 FT. = 2.48 MILE

STATE OF ILLINOIS  
DEPARTMENT OF TRANSPORTATION  
DIVISION OF HIGHWAYS

SUBMITTED 12/16/2010  
*[Signature]*  
DEPUTY DIRECTOR OF HIGHWAYS, REGION ENGINEER

January 29, 2010  
Scott E. Still, P.E. (RO)  
acting ENGINEER OF DESIGN AND ENVIRONMENT

January 29, 2010  
Christine M. Reed (RO)  
DIRECTOR OF HIGHWAYS, CHIEF ENGINEER

**PRINTED BY THE AUTHORITY  
OF THE STATE OF ILLINOIS**