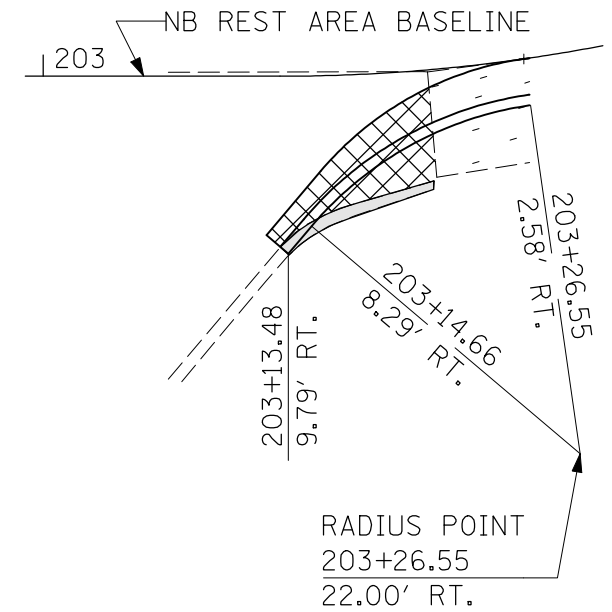
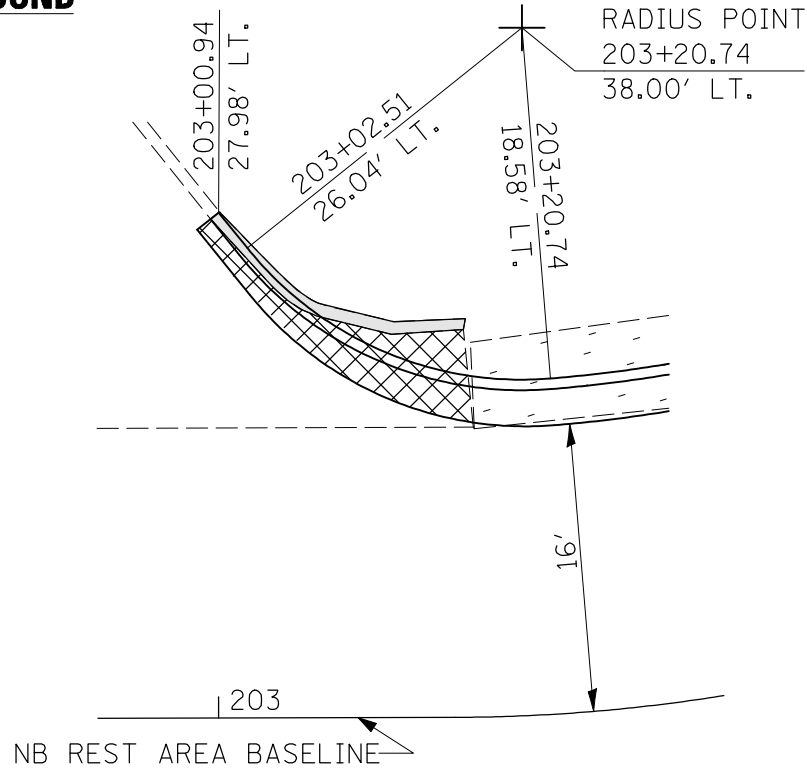
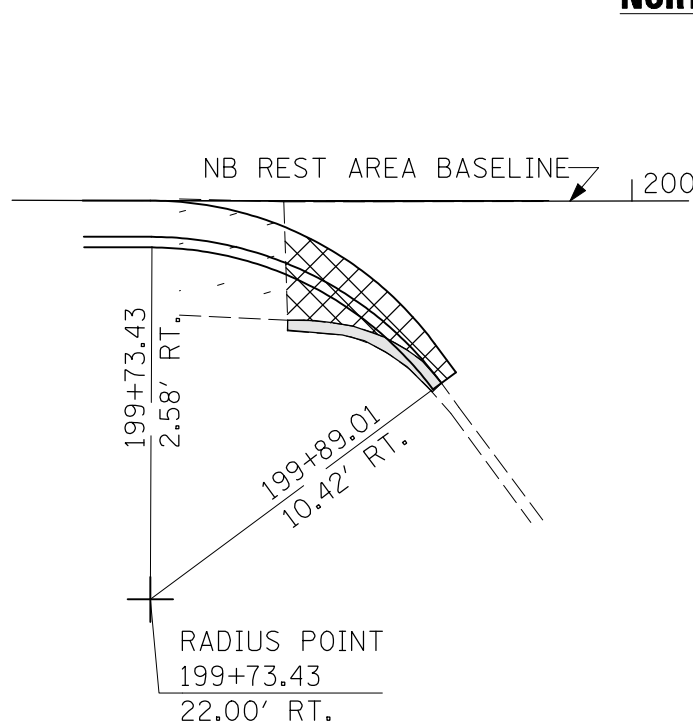
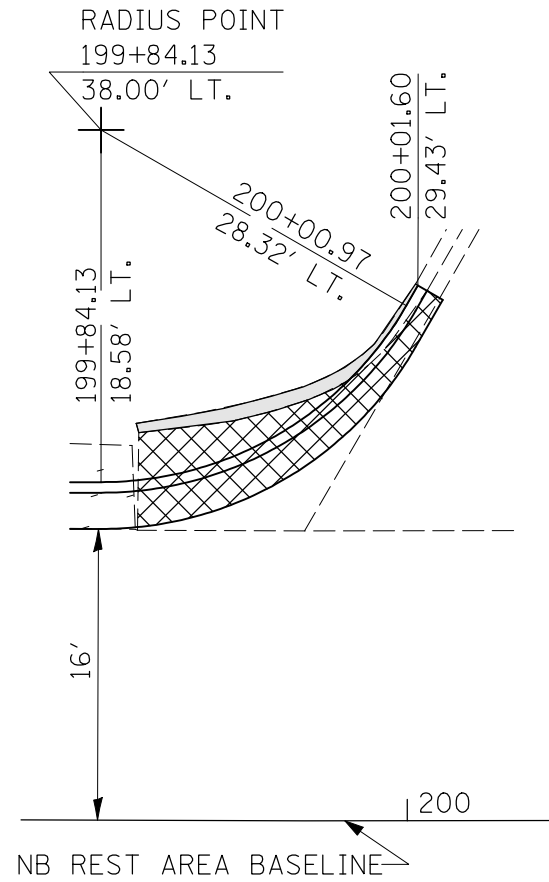


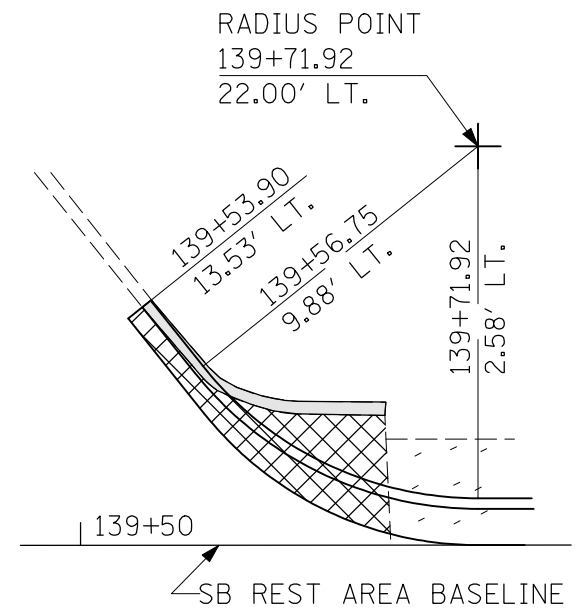
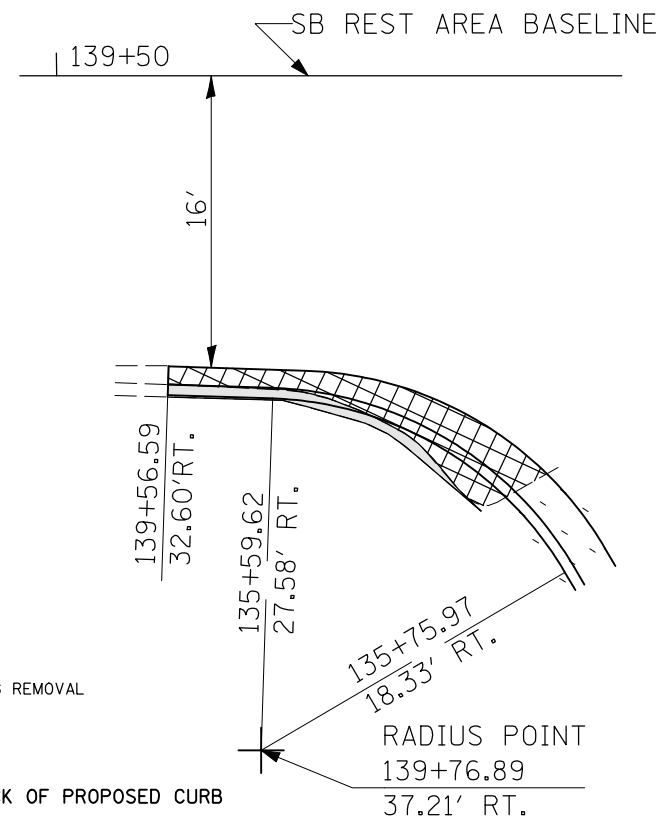
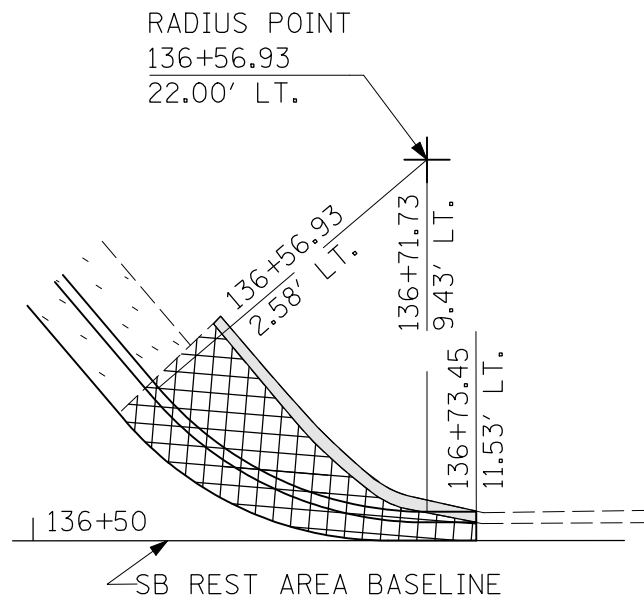
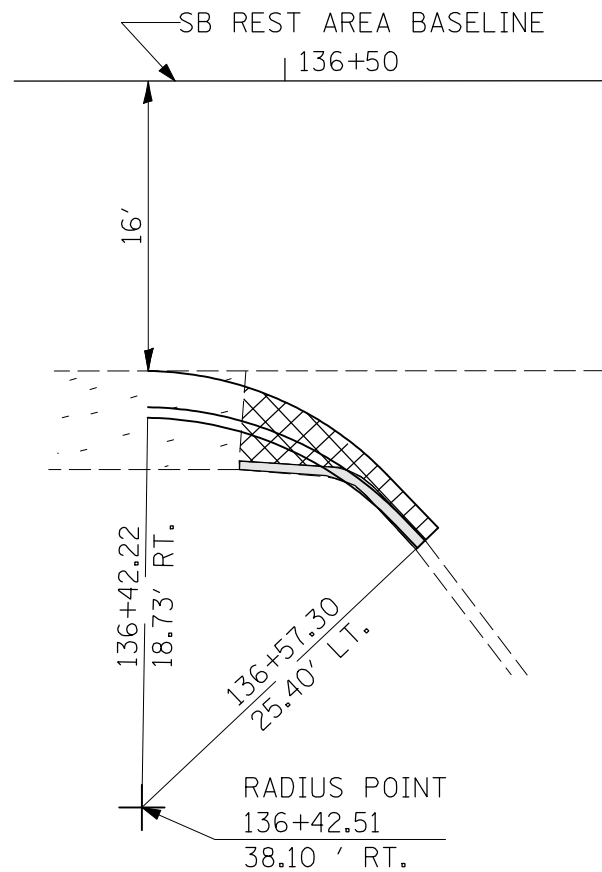
| F.A.I. RTE.         | SECTION       | COUNTY    | TOTAL SHEETS     | SHEET NO. |
|---------------------|---------------|-----------|------------------|-----------|
| 57                  | (10-30)RA-1-2 | CHAMPAIGN | 119              | 31        |
| STA.                |               | TO STA.   |                  |           |
| FED. ROAD DIST. NO. |               | ILLINOIS  | FED. AID PROJECT |           |



**DETAIL OF COMBINATION CONCRETE CURB & GUTTER REMOVAL / PAVEMENT REMOVAL NORTHBOUND**



NOTE: ALL STATIONS AND OFFSETS ARE TO THE BACK OF PROPOSED CURB

**DETAIL OF COMBINATION CONCRETE CURB & GUTTER REMOVAL / PAVEMENT REMOVAL SOUTHBOUND**



 COMB. CONC. C & G REMOVAL  
 PAVEMENT REMOVAL

NOTE: ALL STATIONS AND OFFSETS ARE TO THE BACK OF PROPOSED CURB

| REVISIONS |      |
|-----------|------|
| NAME      | DATE |
|           |      |
|           |      |
|           |      |
|           |      |
|           |      |
|           |      |
|           |      |
|           |      |
|           |      |
|           |      |

ILLINOIS DEPARTMENT OF TRANSPORTATION

**DETAIL OF CCC & G REMOVAL & PAVEMENT REMOVAL**

SCALE: VERT. / HORIZ.  
DATE

DRAWN BY / CHECKED BY

PLOT DATE = 12/7/2009  
 FILE NAME = c:\pva\cora\p1001\SHERRER\JM\80143776\0578075-ent-detail.dgn  
 PLOT SCALE = 42.3625' / IN.  
 USER NAME = sherer\_jm