

STATE OF ILLINOIS
DEPARTMENT OF TRANSPORTATION
DIVISION OF HIGHWAYS

**PROPOSED
HIGHWAY PLANS**

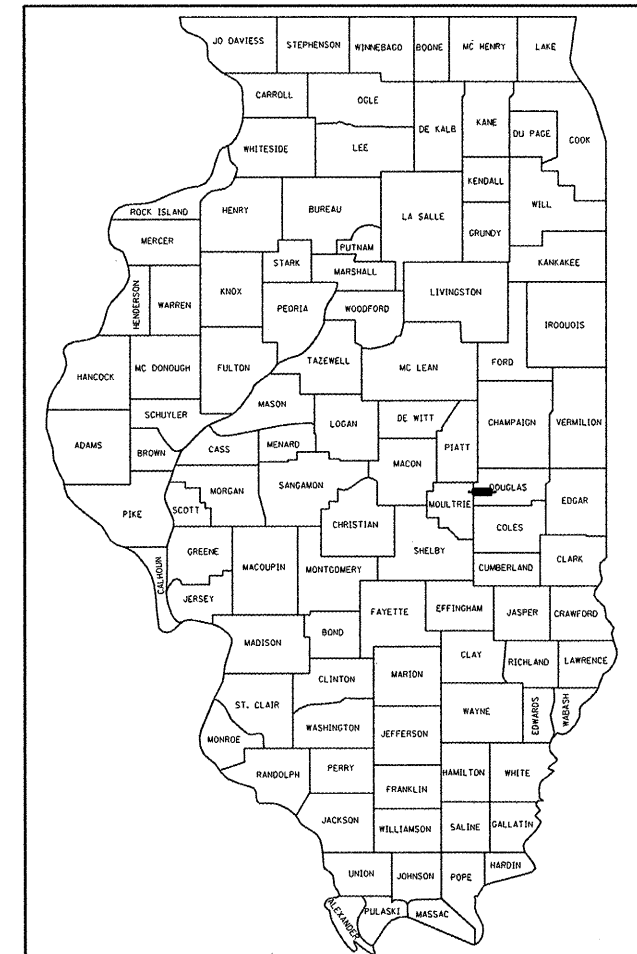
F.A.P. ROUTE 749 (IL 133)
SECTION 120RS-3
PROJECT ESP-F-0749(022)
RESURFACING (3P) & CULVERT REPLACEMENT
DOUGLAS & MOULTRIE COUNTY

FROM JUST WEST OF THE MOULTRIE CO
LINE TO THE ECL OF ARTHUR
C-95-058-02

F.A.P. RTE.	SECTION	COUNTY	TOTAL SHEETS	SHEET NO.
749	120RS-3	ILLINOIS	55	1

CONTRACT NO. 70234
• DOUGLAS & MOULTRIE

D-95-031-02



LOCATION OF SECTION INDICATED THUS: - [black rectangle] -

FOR INDEX OF SHEETS, SEE SHEET NO. 2
FOR SUMMARY OF QUANTITIES, SEE SHEET NO. 4-6

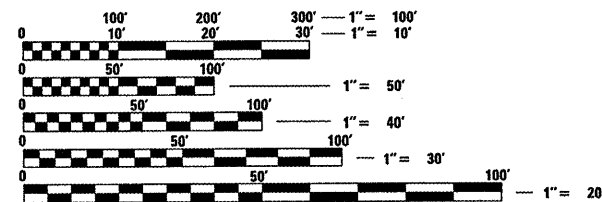
STRUCTURE INFORMATION

SN 021-8055 TO BE CONSTRUCTED

PROPOSED SN 021-8055
STA. 2+48.30, 1 @ 9 X 2 X 73'-9 1/8"
PCBC W/ CIP END SECTIONS

CURRENT TRAFFIC DATA

LEG A 5,700 (2009)
LEG B 4,050 (2009)

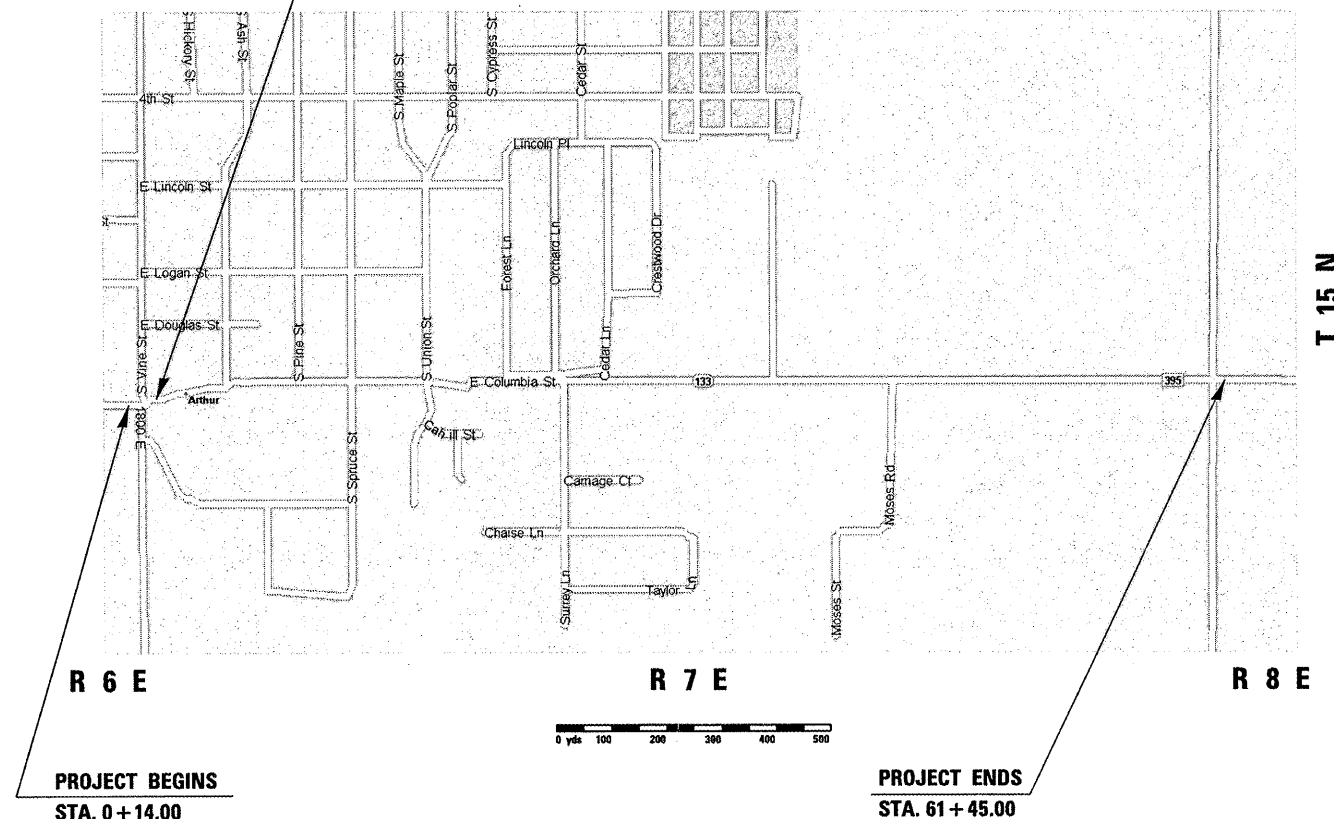


FULL SIZE PLANS HAVE BEEN PREPARED USING STANDARD ENGINEERING SCALES. REDUCED SIZED PLANS WILL NOT CONFORM TO STANDARD SCALES. IN MAKING MEASUREMENTS ON REDUCED PLANS, THE ABOVE SCALES MAY BE USED.

J.U.L.I.E.
JOINT UTILITY LOCATION INFORMATION FOR EXCAVATION
1-800-892-0123
OR 811

PROJECT ENGINEER: KEVIN TRAPP
DESIGNER: MATT BOWER

CONTRACT NO. 70234



GROSS LENGTH = 6131.00 FT. = 1.161 MILE
NET LENGTH = 6131.00 FT. = 1.161 MILE

STATE OF ILLINOIS
DEPARTMENT OF TRANSPORTATION
DIVISION OF HIGHWAYS

SUBMITTED 12/04 20 09

David E. Crowl
DEPUTY DIRECTOR OF HIGHWAYS, REGION ENGINEER

January 21, 2010
Scott E. Stett P.E. PE
Acting ENGINEER OF DESIGN AND ENVIRONMENT

January 21, 2010
Christine M. Reed PE
DIRECTOR OF HIGHWAYS, CHIEF ENGINEER

PRINTED BY THE AUTHORITY
OF THE STATE OF ILLINOIS