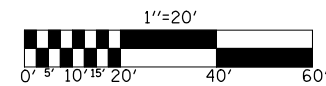



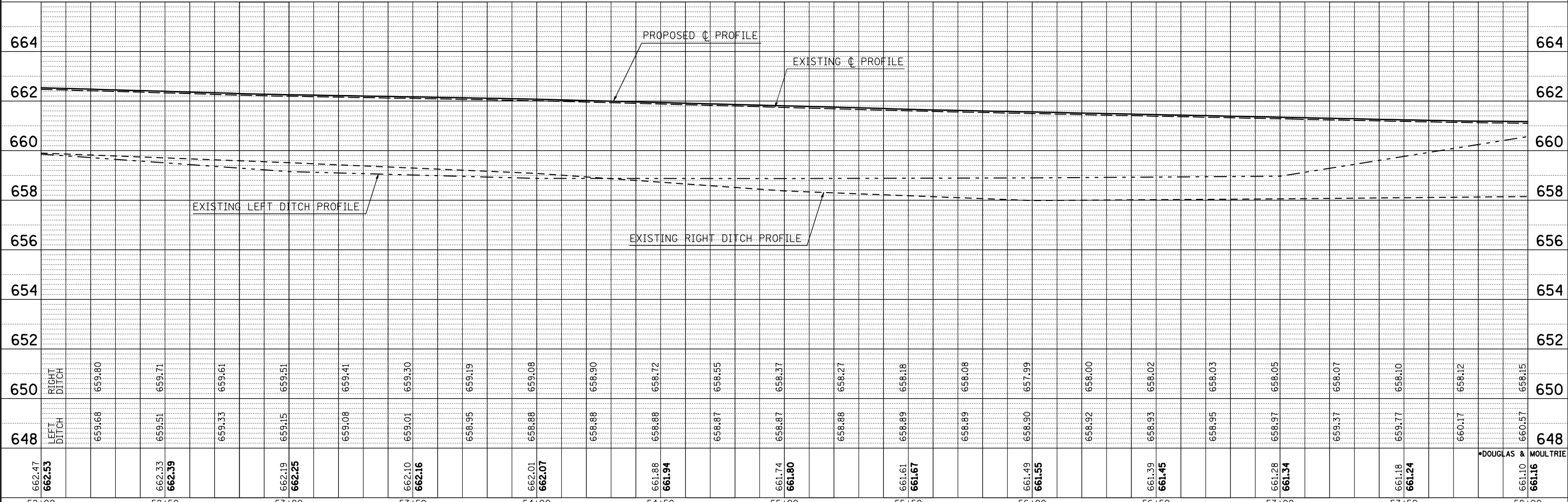
HMA SURFACE REMOVAL - BUTT JOINT & INCIDENTAL HMA SURFACING



PLAN	SURVEYED	DATE
NOTE BOOK	PLOTTED	BY
NO.	CHECKED	
	AT	
	FILE NAME	



PROFILE	SURVEYED	DATE
NOTE BOOK	PLOTTED	BY
NO.	CHECKED	
	AT	
	FILE NAME	



662.47	662.33	662.19	662.10	662.01	661.88	661.74	661.61	661.49	661.39	661.28	661.10	661.10
<b>662.53</b>	<b>662.39</b>	<b>662.25</b>	<b>662.16</b>	<b>662.07</b>	<b>661.94</b>	<b>661.80</b>	<b>661.67</b>	<b>661.55</b>	<b>661.45</b>	<b>661.34</b>	<b>661.24</b>	<b>661.16</b>
52+00	52+50	53+00	53+50	54+00	54+50	55+00	55+50	56+00	56+50	57+00	57+50	58+00

FILE NAME =  
 c:\pwork\pwork\BOWERML\dms05036\78234\pp20.dgn

USER NAME = bowerml  
 DRAWN - BBP  
 CHECKED - CRG  
 DATE - 09/14/07

DESIGNED - CRG  
 DRAWN - BBP  
 CHECKED - CRG  
 DATE - 09/14/07

REVISED -  
 REVISED -  
 REVISED -  
 REVISED -

**STATE OF ILLINOIS  
 DEPARTMENT OF TRANSPORTATION**

**IL ROUTE 133**

SCALE: 1" = 20' SHEET NO. OF SHEETS STA. 52+00.00 TO STA. 58+00.00

F.A.P. RTE.	SECTION	COUNTY	TOTAL SHEETS	SHEET NO.
749	120RS-3	*	55	26
CONTRACT NO. 70234				
FED. ROAD DIST. NO. ILLINOIS FED. AID PROJECT				