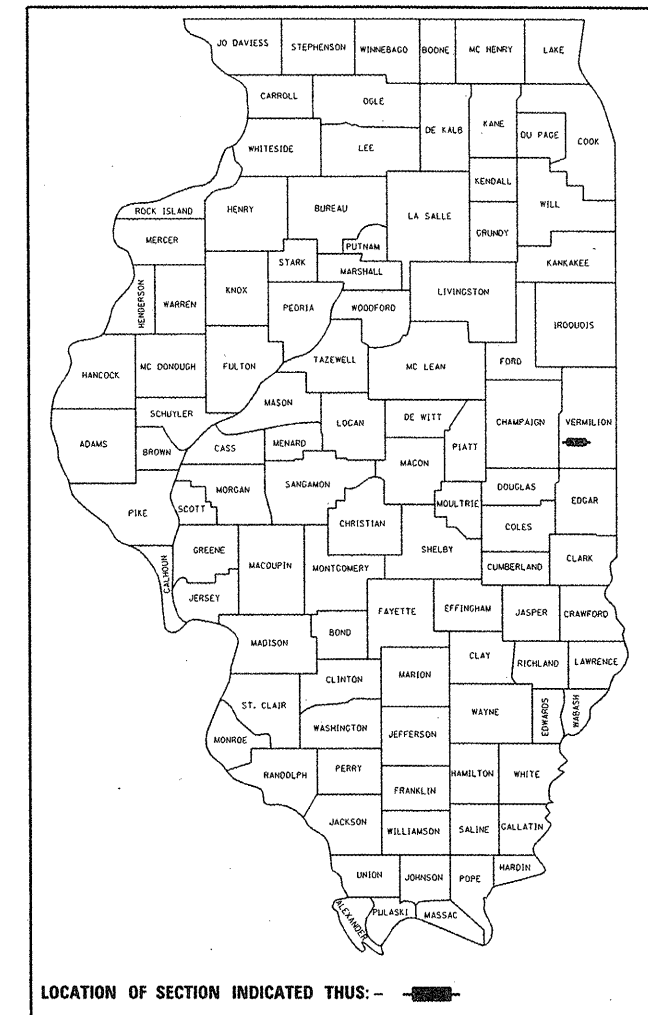


F.A. RTE.	SECTION	COUNTY	TOTAL SHEETS	SHEET NO.
*	136X,36X-1,34Z-3)RS-1	VERMILION	58	1
		ILLINOIS		CONTRACT NO. 70315

*FAU 7052 /FAP 729

D-95-033-06



LOCATION OF SECTION INDICATED THUS: -

STATE OF ILLINOIS
DEPARTMENT OF TRANSPORTATION
DIVISION OF HIGHWAYS

PROPOSED HIGHWAY PLANS

FAU 7052 / FAP 729 (US 150)
SECTION (36X,36X-1,34Z-3)RS-1
VERMILION COUNTY
RESURFACING (3P)
W. OF I-74 TO LOGAN AVE. IN DANVILLE

C-95-059-03

STRUCTURE SCOPE OF WORK

- 5C092U150L000.36 SIGN STRUCTURE REPLACEMENT
- 5C092I074R210.00 SIGN STRUCTURE REPLACEMENT
- 092-0051 OMISSION
- 092-0053 OMISSION
- 092-8037 HMA RESURFACING

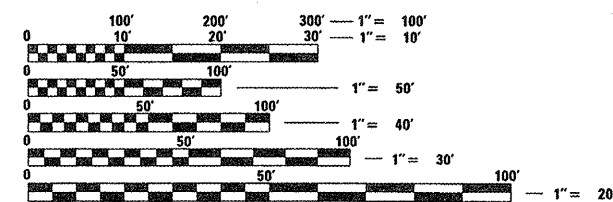
FOR INDEX OF SHEETS, SEE SHEET NO. 2
FOR SUMMARY OF QUANTITIES, SEE SHEETS 5-7

CURRENT TRAFFIC DATA

	FAU 7052	FAP 729	FAP 729
	LEG A	LEG B	LEG C
2009 ADT	4,250	9,700	14,400
20 YR. ADT	4,700	10,800	15,800
P. U. & P. C. %	95.5	94.8	95.5
S. U. %	3.4	2.9	2.9
M. U. %	1.1	2.3	1.6

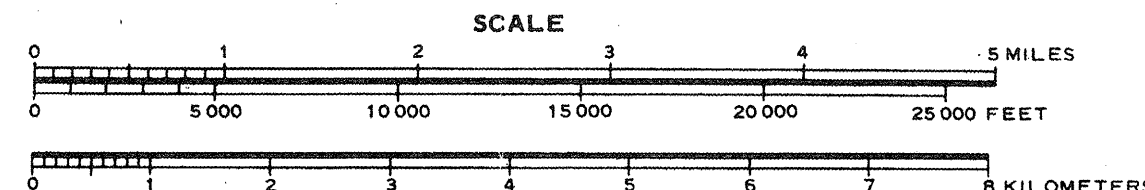
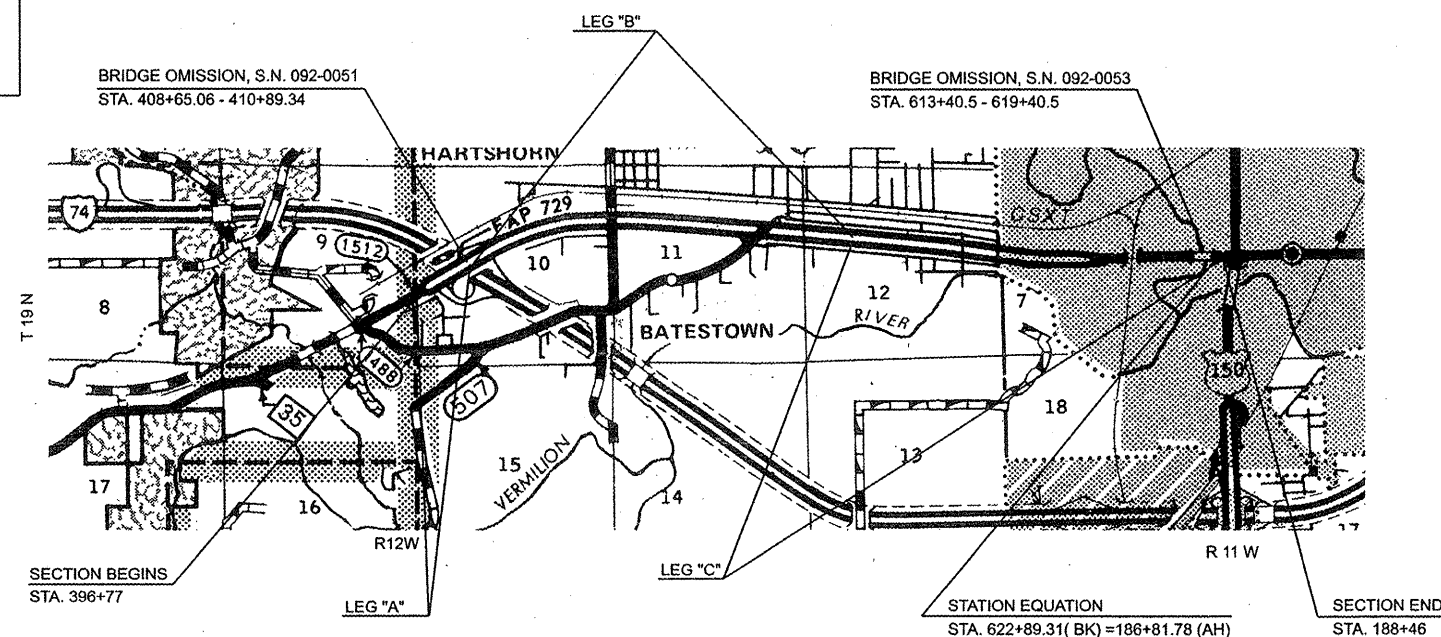
DESIGN DESIGNATION

LEG "A" - MINOR ARTERIAL
LEG "B & C" - OTHER PRINCIPAL ARTERIAL



FULL SIZE PLANS HAVE BEEN PREPARED USING STANDARD ENGINEERING SCALES. REDUCED SIZED PLANS WILL NOT CONFORM TO STANDARD SCALES. IN MAKING MEASUREMENTS ON REDUCED PLANS, THE ABOVE SCALES MAY BE USED.

J.U.L.I.E.
JOINT UTILITY LOCATION INFORMATION FOR EXCAVATION
1-800-892-0123
OR 811



GROSS LENGTH = 22,776.53 FT. = 4.314 MILES
NET LENGTH = 21,952.25 FT. = 4.158 MILES

STATE OF ILLINOIS
DEPARTMENT OF TRANSPORTATION
DIVISION OF HIGHWAYS

SUBMITTED 12/7 20 09

David K. Gove
DEPUTY DIRECTOR OF HIGHWAYS, REGION ENGINEER

Scott E. Stott P.E. RD
Acting ENGINEER OF DESIGN AND ENVIRONMENT

Christine M. Reed RD
DIRECTOR OF HIGHWAYS, CHIEF ENGINEER

PROJECT ENGINEER: KEVIN TRAPP
SQUAD LEADER: JEFF SHERER
DESIGNER: RANDY AUSTIN
CONTRACT NO. 70315

PRINTED BY THE AUTHORITY
OF THE STATE OF ILLINOIS