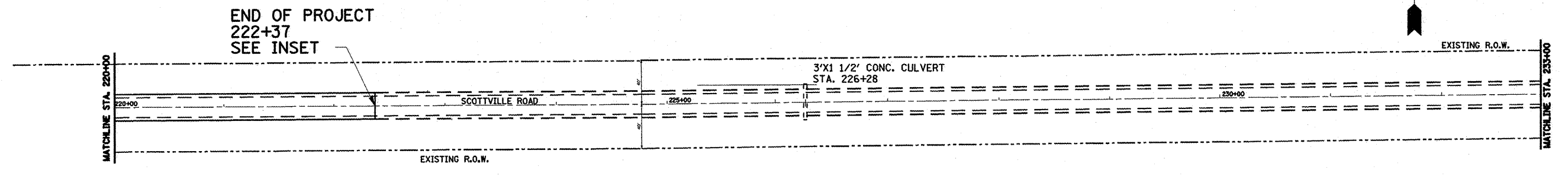
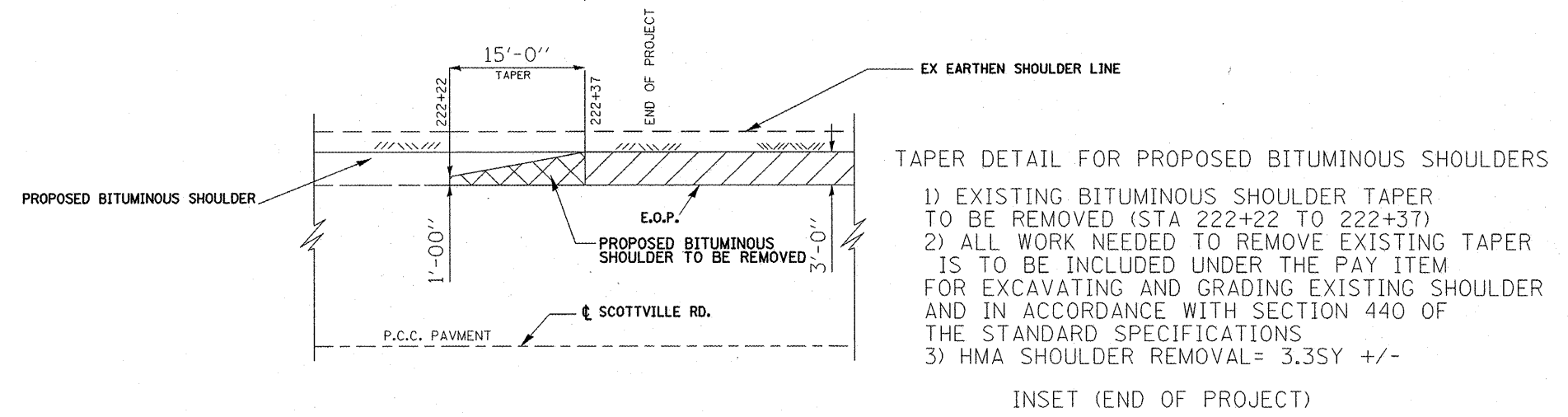
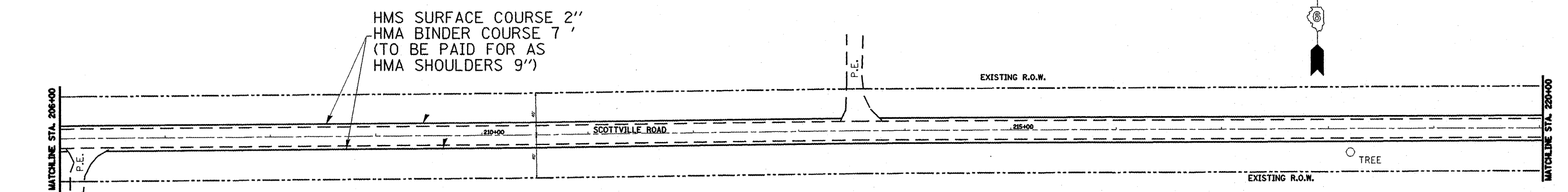
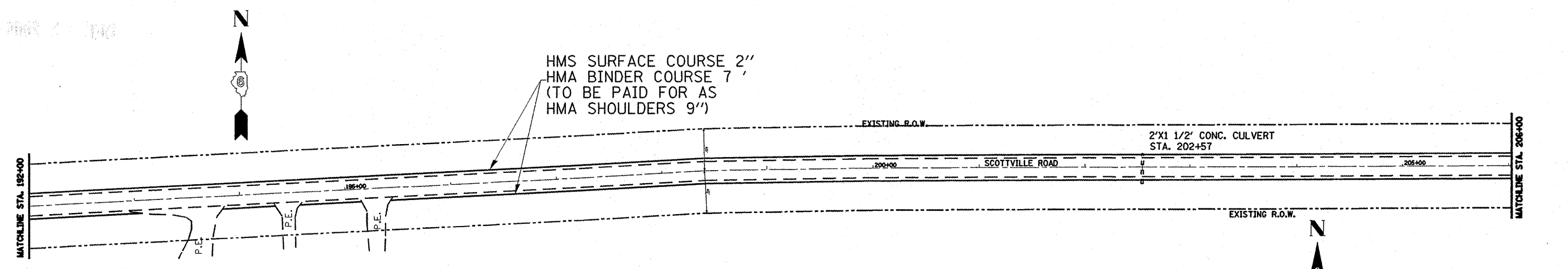


72038



FILE NAME = c:\pwwork\pwwid01\LAUGHLIN\RL\dl0161279\0	USER NAME = laughtinr1	DESIGNED -	REVISED -	<b>STATE OF ILLINOIS DEPARTMENT OF TRANSPORTATION</b>	<b>PLAN LAYOUT</b>	F.A.S. RTE.	SECTION	COUNTY	TOTAL SHEETS	SHEET NO.	
72038-sh1-plan.dgn	72038-sh1-plan.dgn	DRAWN -	REVISED -			731	011-2	MACOUPIN	8	8	
PLOT SCALE = 100.0002' / IN.		CHECKED -	REVISED -			CONTRACT NO. 72038					
PLOT DATE = Dec-15-2009 08:49:36AM		DATE -	REVISED -			ILLINOIS FED. AID PROJECT					