

F.A. RTE.	SECTION	COUNTY	TOTAL SHEETS	SHEET NO.
•	114B-1(1) & 114B-1(2)	FAYETTE	54	1
FED. ROAD DIST. NO.		ILLINOIS	CONTRACT NO. 74110	
• F.A.P. RTE. 750, F.A.S. RTE. 719				

SHEET NO.	DESCRIPTION
1	COVER SHEET
2	INDEX OF HIGHWAY STANDARDS
3	GENERAL NOTES
4-7	SUMMARY OF QUANTITIES SECTION 114B-1(1) PLANS
8	TYPICAL SECTIONS
9-10	SCHEDULE OF QUANTITIES
11	ALIGNMENT, TIES, & BENCHMARKS
12-14	PLAN AND PROFILE SHEET
15	ENTRANCE DETAILS
16-18	MAINTENANCE OF TRAFFIC PLANS
19-27	STRUCTURE PLANS
28-30	CROSS SECTIONS
SECTION 114B-1(2) PLANS	
31-32	TYPICAL SECTIONS
33-34	SCHEDULE OF QUANTITIES
35	ALIGNMENT, TIES, & BENCHMARKS
36	PLAN AND PROFILE SHEET
37	ENTRANCE DETAILS
38-41	MAINTENANCE OF TRAFFIC PLANS
42-50	STRUCTURE PLANS
51-54	CROSS SECTIONS

STATE OF ILLINOIS
DEPARTMENT OF TRANSPORTATION

DIVISION OF HIGHWAYS

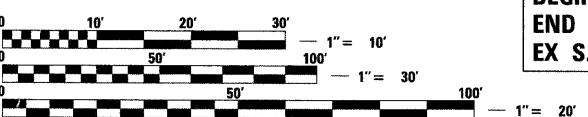
**PROPOSED
HIGHWAY PLANS**

F.A.P. RTE. 750 (IL 185) & F.A.S. RTE. 719 (IL 185)

SECTION 114B-1(1) & 114B-1(2)
PROJECT ACF-ACRS-000S(691)
STRUCTURE REPLACEMENT
FAYETTE COUNTY

C-97-074-05

IDOT HIGHWAY STANDARDS
SEE SHEET 2

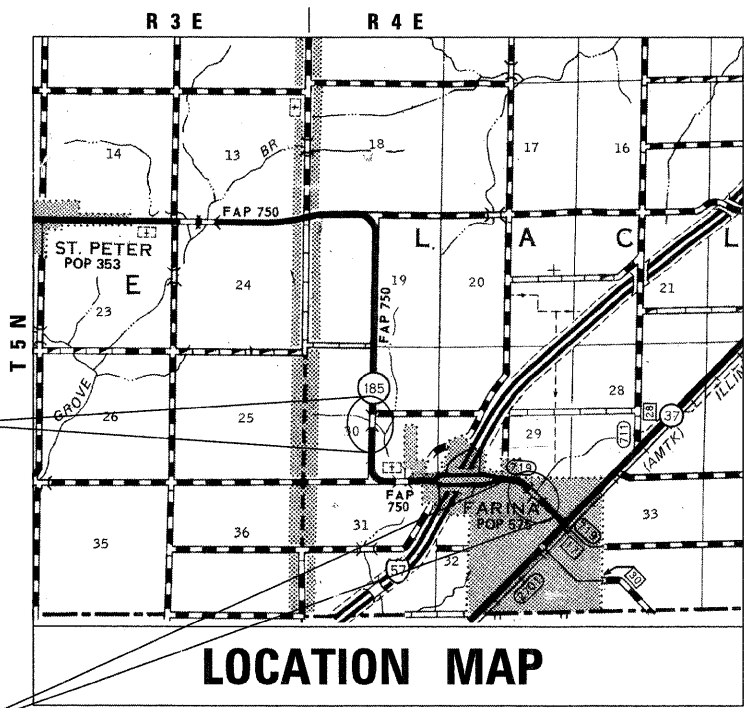


FULL SIZE PLANS HAVE BEEN PREPARED USING STANDARD ENGINEERING SCALES. REDUCED SIZED PLANS WILL NOT CONFORM TO STANDARD SCALES. IN MAKING MEASUREMENTS ON REDUCED PLANS, THE ABOVE SCALES MAY BE USED.

ie CONSULTANTS, INC.
6420 SOUTH SIXTH STREET
SPRINGFIELD, ILLINOIS 62712
TEL. (217) 529-8027
FAX (217) 529-4543
WWW.IE-CONSULTANTS.COM

F.A.P. RTE. 750 - SECTION 114B-1(1)
BEGIN IMPROVEMENTS STA. 936 + 41.00
END IMPROVEMENTS STA. 942 + 58.00
EX S.N. 026-0070 PR S.N. 026-2020

F.A.S. RTE. 719 - SECTION 114B-1(2)
BEGIN IMPROVEMENTS STA. 1030 + 85.00
END IMPROVEMENTS STA. 1036 + 25.00
EX S.N. 026-0072 PR S.N. 026-2019

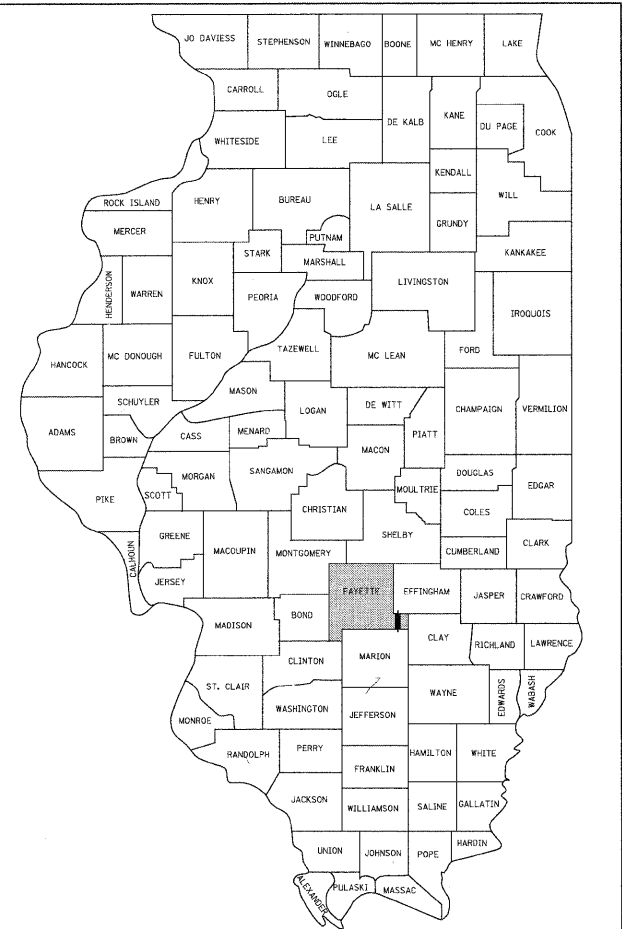


LENGTH OF SECTION 114B-1(1) = 617.00 FEET (0.117 MILES)
LENGTH OF SECTION 114B-1(2) = 540.00 FEET (0.102 MILES)
NET LENGTH = 1,157.00 FEET (0.219)
SECTION 114B-1(1) CLASSIFICATION = RURAL MINOR ARTERIAL
CURRENT ADT: 1,170 (2009) PROJECTED ADT: 1,740 (2031)
SECTION 114B-1(2) CLASSIFICATION = RURAL MAJOR COLLECTOR
CURRENT ADT: 2,350 (2007) PROJECTED ADT: 3,490 (2027)
85% PV 8% SU 7% MU

CALL **J.U.L.I.E.** (JOINT UTILITY LOCATION INFORMATION FOR EXCAVATORS)
48 Hours (2 working days) Before You Dig.
TOLL FREE: 1 (800) 892-0123 OR 811

PROJECT ENGINEER: MARK DAUGHERTY (217) 342-3951
PROJECT MANAGER
CONTRACT NO. 74110


D-97-039-05



LOCATION OF SECTION INDICATED THUS: -

STATE OF ILLINOIS
DEPARTMENT OF TRANSPORTATION
DIVISION OF HIGHWAYS
SUBMITTED October 9 2009
Roger L. Dinkels
DEPUTY DIRECTOR OF HIGHWAYS, REGION FOUR ENGINEER
December 4, 2009
Charles G. Ingersoll
ENGINEER OF DESIGN AND ENVIRONMENT
December 4, 2009
Christine M. Reed
DIRECTOR OF HIGHWAYS, CHIEF ENGINEER

**PRINTED BY THE AUTHORITY
OF THE STATE OF ILLINOIS**



D R Booher 9-29-09
DAVID R. BOOHER ILLINOIS P.E. 062-043769 DATE
EXPIRES 11/30/2009

D774118-ahc-Co-09-dgr