

SEQUENCE OF CONSTRUCTION:

STAGE 1 TRAFFIC:

SET UP TEMPORARY TRAFFIC CONTROL UTILIZING THESE PLANS IN CONJUNCTION WITH STANDARD 701321.

SIDEWALK SHALL REMAIN CLOSED FOR THE DURATION OF THIS STAGE.

INSTALL TEMPORARY TRAFFIC SIGNALS AND LOOP DETECTORS AT LOCATIONS SHOWN ON THESE PLANS AND STANDARD 701321.

PLACE TEMPORARY CONCRETE BARRIER AND PAVEMENT MARKING IN ACCORDANCE WITH THESE PLANS AND STANDARD 701321.

REMOVE ANY CONFLICTING PAVEMENT MARKINGS.

CHANNEL ALL TRAFFIC TO SOUTH SIDE OF STRUCTURE.

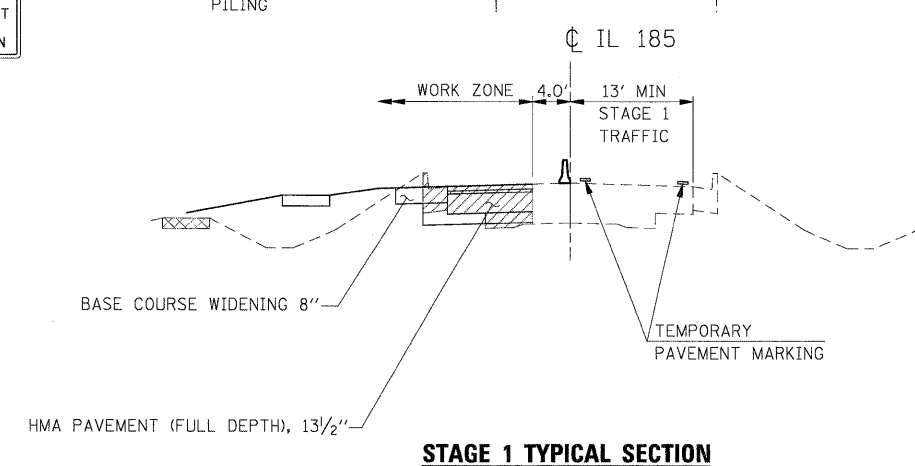
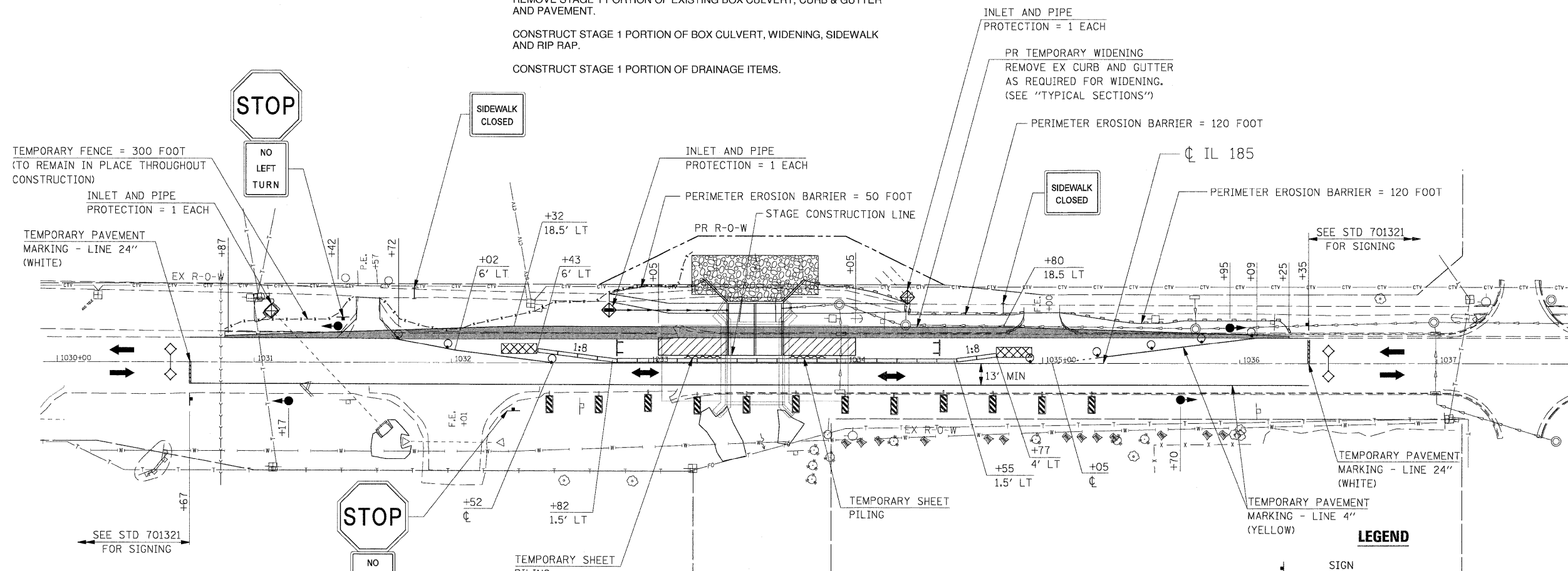
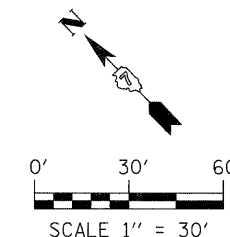
STAGE 1 CONSTRUCTION:

INSTALL TEMPORARY SHEET PILING PRIOR TO ANY EXCAVATION.

REMOVE STAGE 1 PORTION OF EXISTING BOX CULVERT, CURB & GUTTER AND PAVEMENT.

CONSTRUCT STAGE 1 PORTION OF BOX CULVERT, WIDENING, SIDEWALK AND RIP RAP.

CONSTRUCT STAGE 1 PORTION OF DRAINAGE ITEMS.



GENERAL STAGING NOTES:

1. CONTRACTOR SHALL MAINTAIN ACCESS TO ENTRANCES AT ALL TIMES. NO SIGNALS WILL BE REQUIRED.
2. ACCESS MUST BE PROVIDED TO ALL F.E.'s. NO SIGNALS WILL BE REQUIRED.
3. THIS TRAFFIC CONTROL PLAN SHALL BE USED IN CONJUNCTION WITH STANDARD 701321 AND AS DIRECTED BY THE ENGINEER.

LEGEND

↑	SIGN
○	DRUM WITH STEADY BURNING LIGHT (BI-DIRECTIONAL)
I	TYPE II BARRICADE
●	TRAFFIC SIGNAL
▬	TEMPORARY CONCRETE BARRIER
▨	IMPACT ATTENUATOR, TEMPORARY
▩	PAVEMENT REMOVAL
→	DIRECTION OF TRAFFIC
TT	TYPE III BARRICADE
◇	LOOP DETECTORS
▨	DOUBLE VERTICAL PANEL

FILE NAME =	USER NAME = IE Consultants	DESIGNED -	REVISED -	STATE OF ILLINOIS DEPARTMENT OF TRANSPORTATION	MAINTENANCE OF TRAFFIC - STAGE 1	F.A. RTE.	SECTION	COUNTY	TOTAL SHEETS	SHEET NO.
G:\S08026-6\Add Sheets\0774111-sht-Stage1-1.dgn		DRAWN -	REVISED -			• 114B-1(1) & 114B-1(2)	FAYETTE	54	38	
		CHECKED -	REVISED -			• F.A.P. RTE. 750, F.A.S. RTE. 719	CONTRACT NO. 74110			
		DATE -	REVISED -			FED. ROAD DIST. NO. [ILLINOIS] FED. AID PROJECT				
PLOT SCALE = 30,000' / IN.		PLOT DATE = 9/29/2009		SCALE:	SHEET NO.	OF	SHEETS	STA.	TO STA.	