

F.A.P. RTE.	SECTION	COUNTY	TOTAL SHEETS	SHEET NO.
828	(106, 107)RS-2	CLAY	9	1
		ILLINOIS	CONTRACT NO. 74371	

STATE OF ILLINOIS
DEPARTMENT OF TRANSPORTATION
DIVISION OF HIGHWAYS

PROPOSED HIGHWAY PLANS

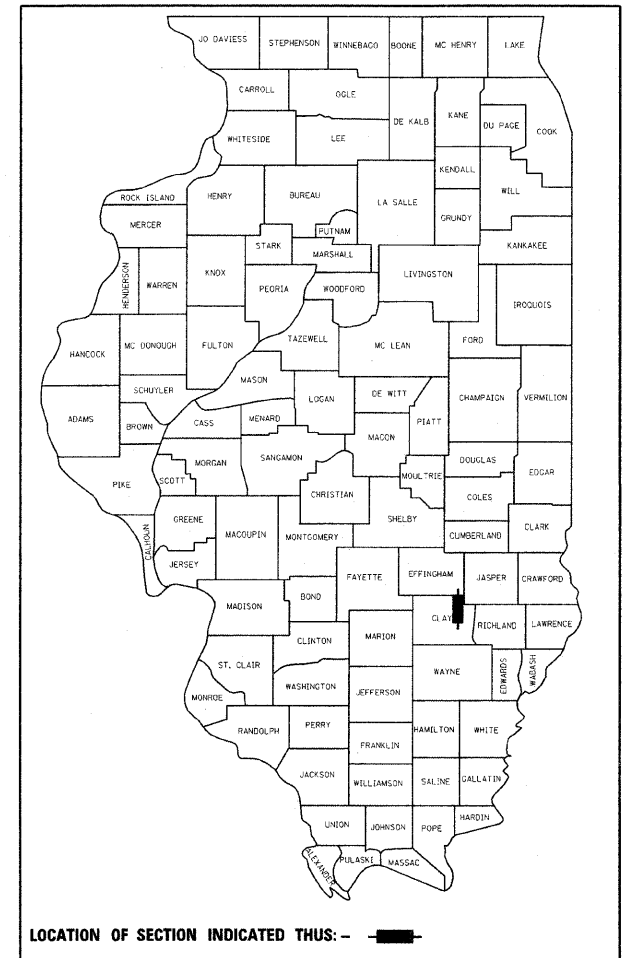
FAP ROUTE 828
SECTION (106, 107)RS-2

HMA RESURFACING
CLAY COUNTY

C-97-056-09

FOR INDEX OF SHEETS, SEE SHEET NO. 2

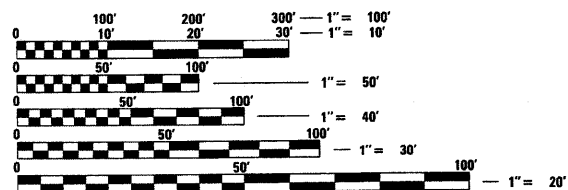
D-97-027-09



BRIDGE OMISSIONS

- 1236 + 70 TO 1238 + 11
- 1247 + 37 TO 1248 + 88
- 1296 + 07 TO 1300 + 27
- 1337 + 64 TO 1345 + 14

2008 ADT = 1200



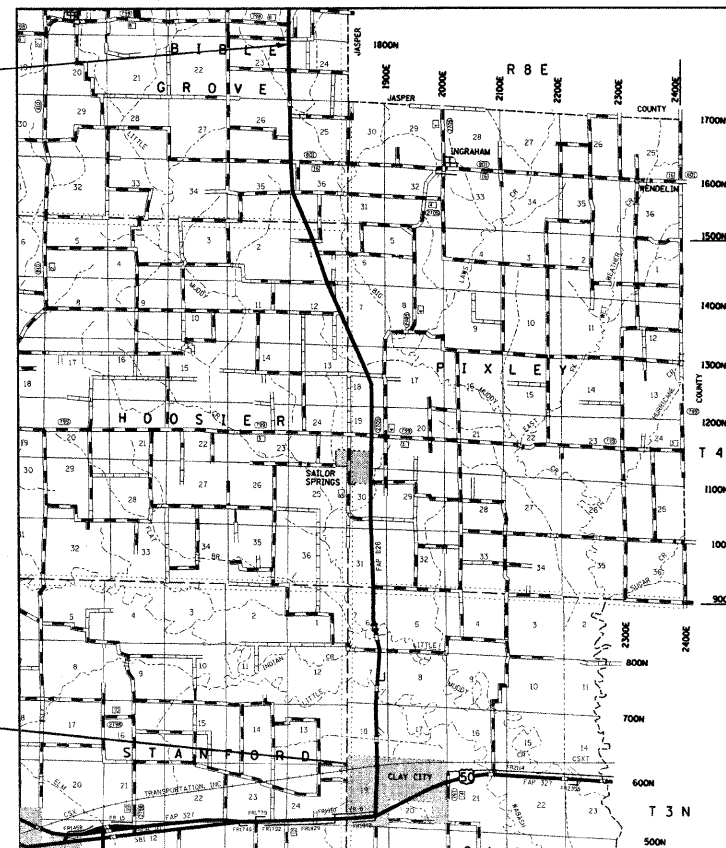
FULL SIZE PLANS HAVE BEEN PREPARED USING STANDARD ENGINEERING SCALES. REDUCED SIZED PLANS WILL NOT CONFORM TO STANDARD SCALES. IN MAKING MEASUREMENTS ON REDUCED PLANS, THE ABOVE SCALES MAY BE USED.

J.U.L.I.E.
JOINT UTILITY LOCATION INFORMATION FOR EXCAVATION
1-800-892-0123
OR 811

PROJECT ENGINEER: MARK DAUGHERTY
PROJECT MANAGER: SOLOMON DZAKUMA

CONTRACT NO. 74371

BEGIN PROJECT
STA 707+50



END PROJECT
STA 1365+05

GROSS LENGTH = 65,755 FT. = 12.454 MILE
NET LENGTH = 64,293 FT. = 12.177 MILE

STATE OF ILLINOIS
DEPARTMENT OF TRANSPORTATION
DIVISION OF HIGHWAYS

SUBMITTED December 7, 2009

Ray E. Viskochil
DEPUTY DIRECTOR OF HIGHWAYS, REGION ENGINEER

January 29, 2010
Scott E. Still, P.E.
ENGINEER OF DESIGN AND ENVIRONMENT

January 29, 2010
Christine M. Reed
DIRECTOR OF HIGHWAYS, CHIEF ENGINEER

PRINTED BY THE AUTHORITY
OF THE STATE OF ILLINOIS