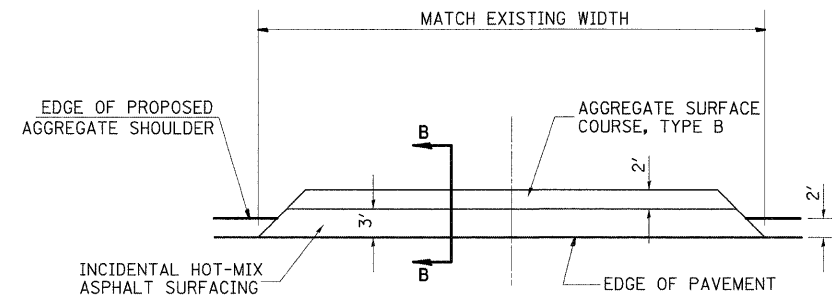
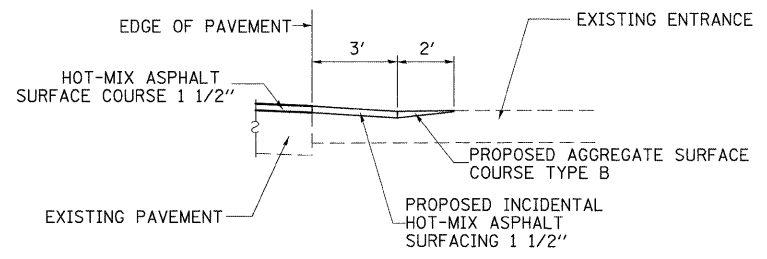


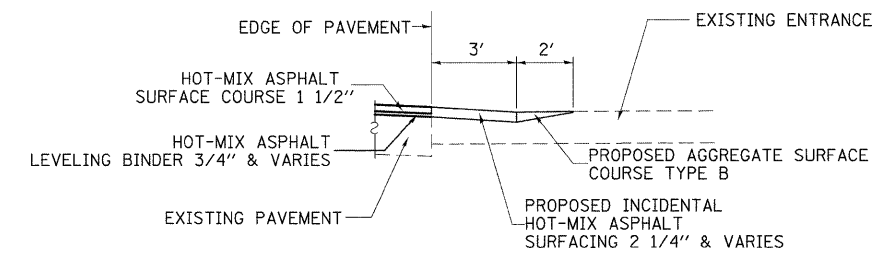
PLAN
 STA. 511+98.49 LT
 STA. 517+17.13 LT
 STA. 519+47.74 LT
 STA. 522+30.41 LT
 STA. 523+53.13 LT
 STA. 528+86.87 RT



PLAN
 STA. 542+06 RT
 STA. 542+89.5 LT
 STA. 544+83 LT



SECTION A-A
ENTRANCE DETAILS
 OLD US 51 / DELAWARE RD



SECTION B-B
ENTRANCE DETAILS
 OLD US 51 / N 1ST ST

NOTE: NOT TO SCALE

FILE NAME =	USER NAME = tharp-r1	DESIGNED - R. THARP	REVISED -	STATE OF ILLINOIS DEPARTMENT OF TRANSPORTATION	DETAIL SHEETS	OR&SB1	SECTION	COUNTY	TOTAL	SHEET	
cr\pwork\pwidot\tharp\rl\dms52424\d876132-details.dgn	PLOT SCALE = 50.0000' / IN.	DRAWN - R. THARP	REVISED -			322&2	95-AC & 32B-1	WASHINGTON	63	49	
	PLOT DATE = 12/10/2009	CHECKED - A. MUEHLFELD	REVISED -			CONTRACT NO. 76132					
		DATE - 12/8/2009	REVISED -			FED. ROAD DIST. NO.	ILLINOIS FED. AID PROJECT				
					SCALE:	SHEET NO. 2 OF 3 SHEETS	STA.	TO STA.			