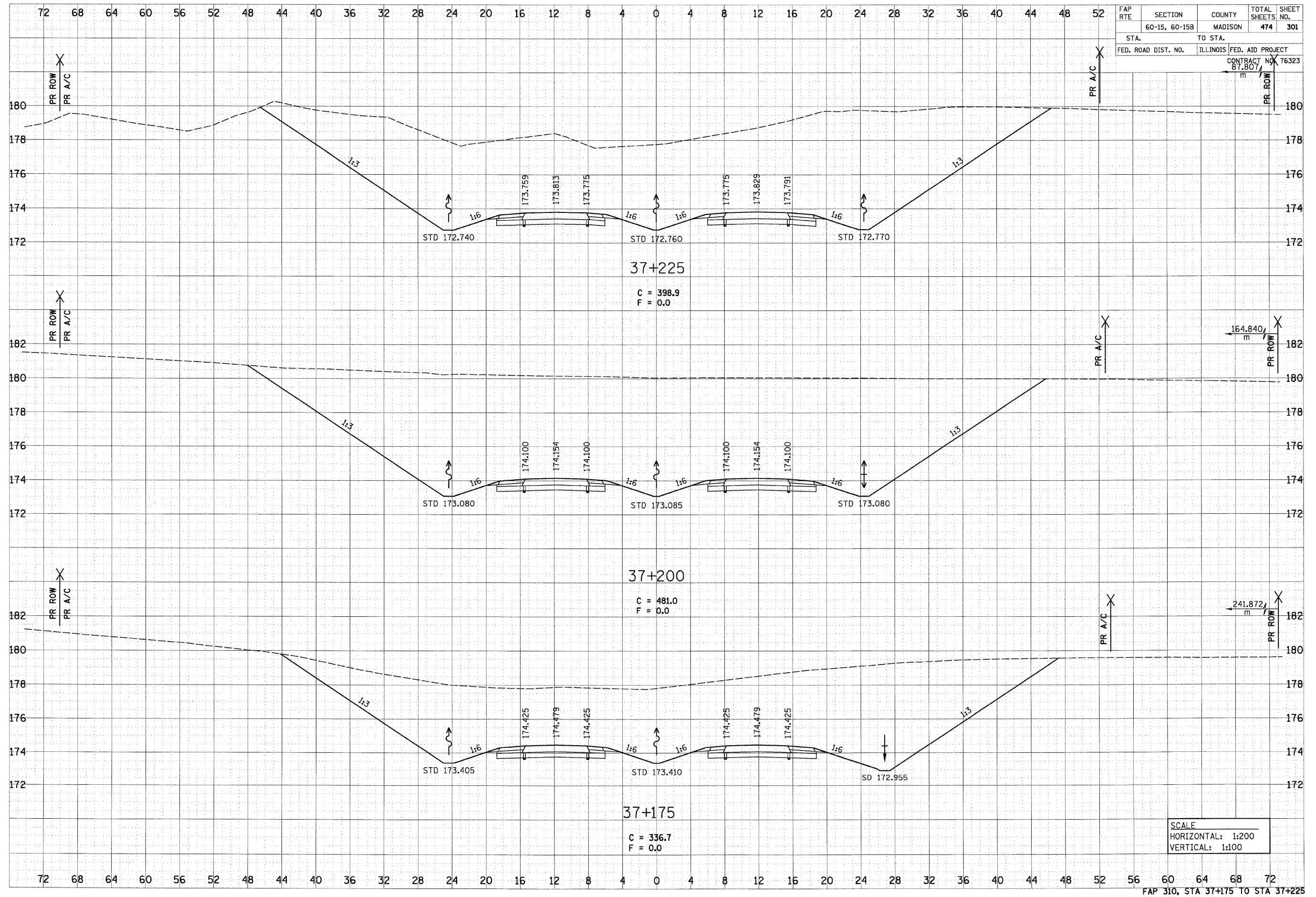


6/29/2007

FAP RTE	SECTION	COUNTY	TOTAL SHEETS	SHEET NO.
60-15, 60-15B	MADISON	474	301	
STA. TO STA.		MADISON		
FED. ROAD DIST. NO.		ILLINOIS FED. AID PROJECT		
		CONTRACT NO. 87.807		
		FED. AID PROJECT		

DATE	BY
DATE	BY
DATE	BY
DATE	BY
DATE	BY

DATE	BY
DATE	BY
DATE	BY
DATE	BY
DATE	BY



SCALE
HORIZONTAL: 1:200
VERTICAL: 1:100

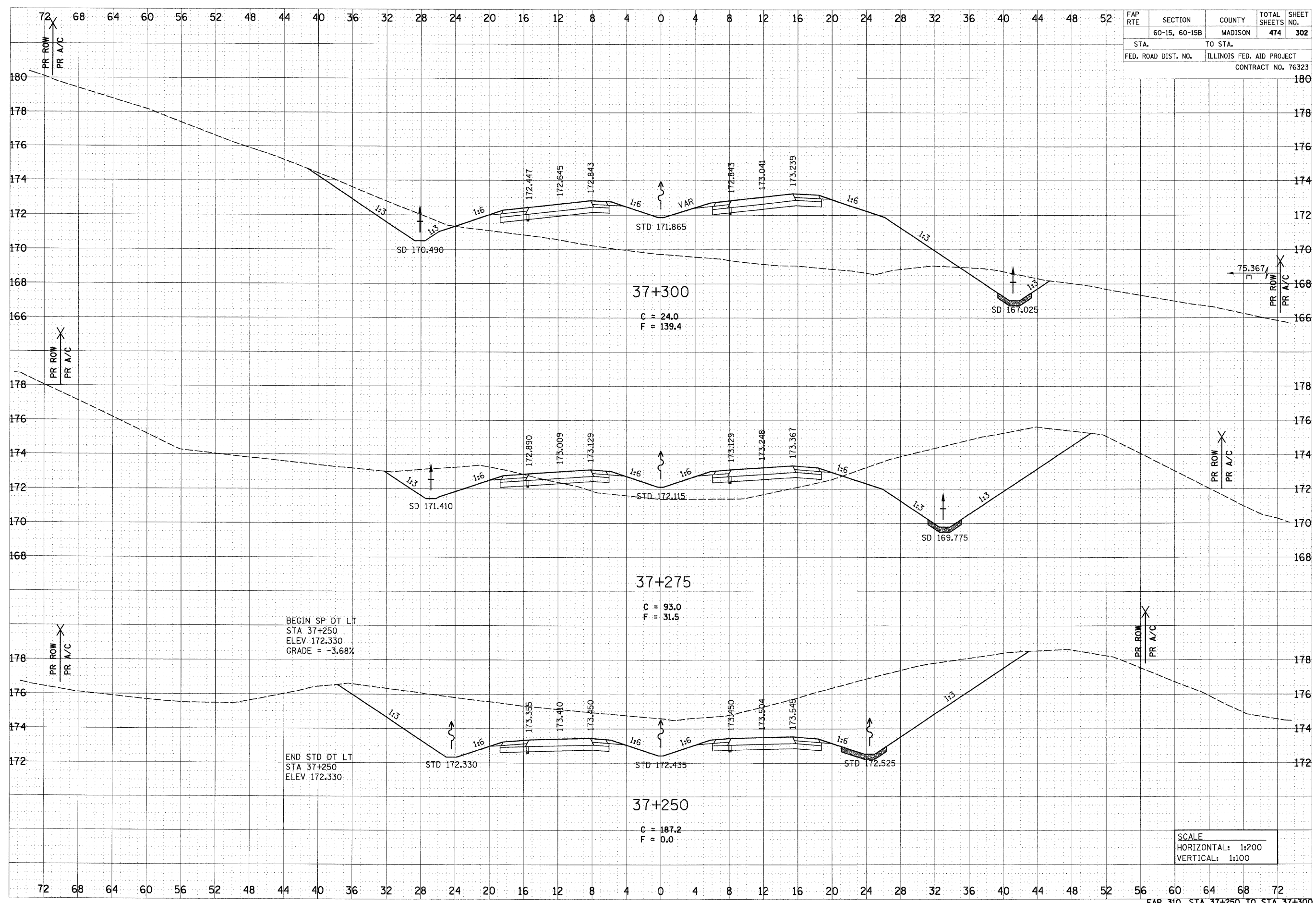
p:\08f1ee\00024\dmn\line\crosssections\vrsec015a.dgn

6/29/2007

DATE	BY
SURVEYED	BY
TEMPERATURE	BY
NOTE BOOK	NO.
AREAS CHECKED	

DATE	BY
SURVEYED	BY
TEMPERATURE	BY
NOTE BOOK	NO.
AREAS CHECKED	

FAP RTE	SECTION	COUNTY	TOTAL SHEETS	SHEET NO.
	60-15, 60-15B	MADISON	474	302
STA.	TO STA.			
FED. ROAD DIST. NO.	ILLINOIS	FED. AID PROJECT		
CONTRACT NO. 76323				



SCALE
 HORIZONTAL: 1:200
 VERTICAL: 1:100

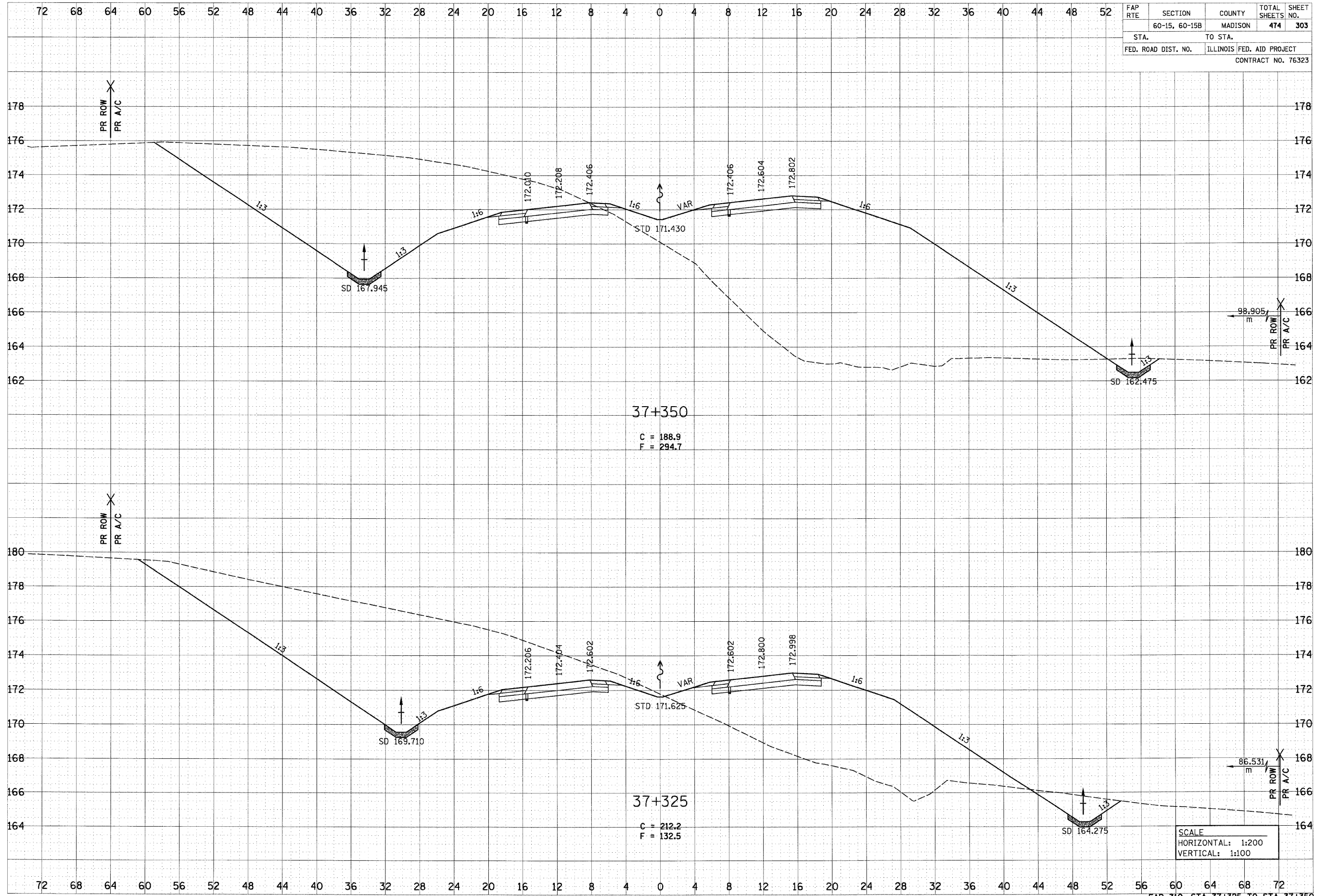
p:\001\1es\0024\dms\1\crosssections\asac015a.dgn

6/29/2007

FINAL SURVEY	DATE
SURVEYED	BY
NOTE BOOK	NO.
TEMPERATURE	
AREAS CHECKED	
AREAS CHECKED	

ORIGINAL SURVEY	DATE
SURVEYED	BY
NOTE BOOK	NO.
TEMPERATURE	
AREAS CHECKED	
AREAS CHECKED	

FAP RTE	SECTION	COUNTY	TOTAL SHEETS	SHEET NO.
	60-15, 60-15B	MADISON	474	303
STA.	TO STA.			
FED. ROAD DIST. NO.	ILLINOIS FED. AID PROJECT			
CONTRACT NO. 76323				



p:\0811es\08224\dmr\line\crosssections\vesec015a.dgn

6/29/2007

DATE	BY

NO.	AREAS CHECKED

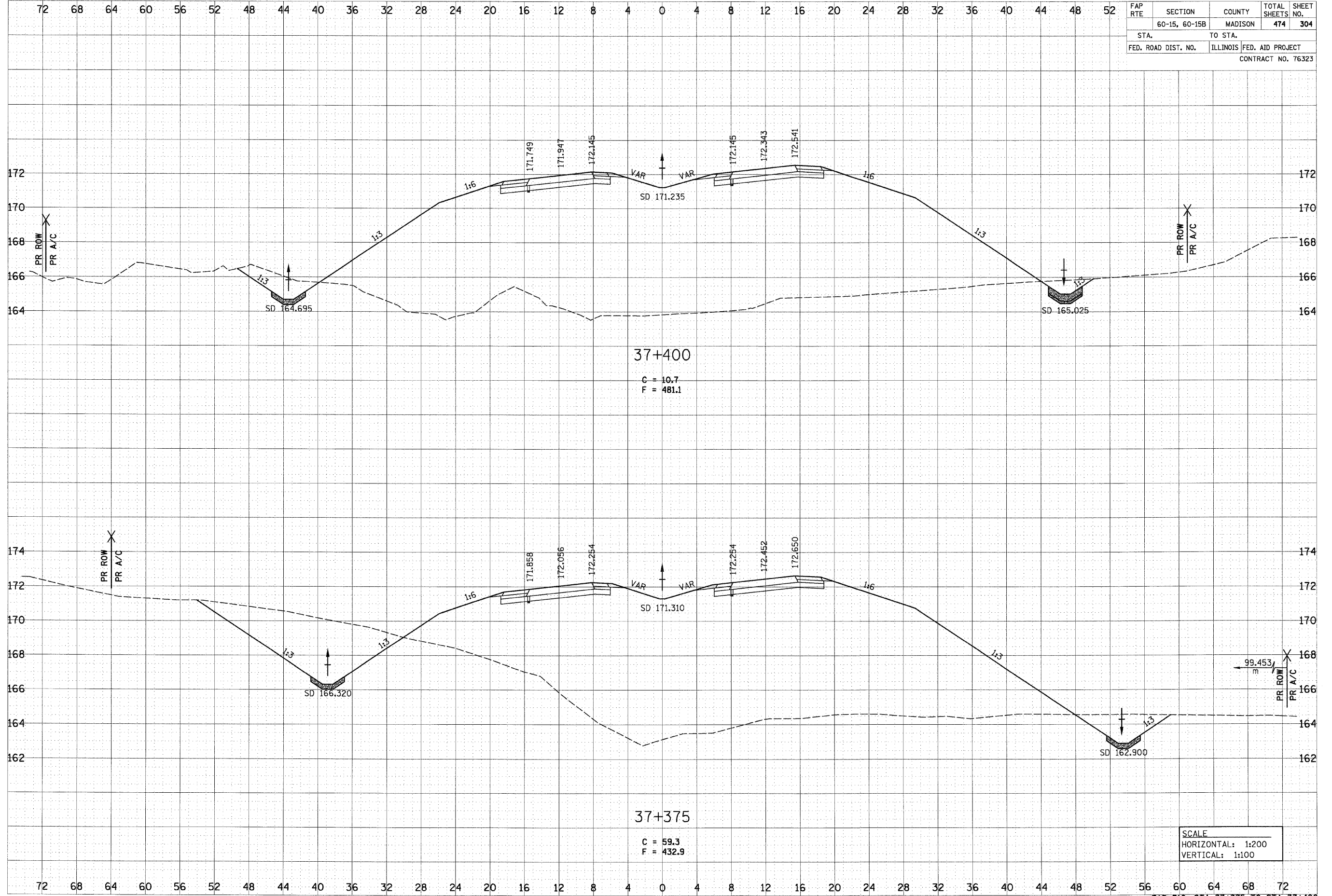
NO.	AREAS CHECKED

DATE	BY

NO.	AREAS CHECKED

NO.	AREAS CHECKED

FAP RTE	SECTION	COUNTY	TOTAL SHEETS	SHEET NO.
	60-15, 60-15B	MADISON	474	304
STA.		TO STA.		
FED. ROAD DIST. NO.		ILLINOIS FED. AID PROJECT		
CONTRACT NO. 76323				



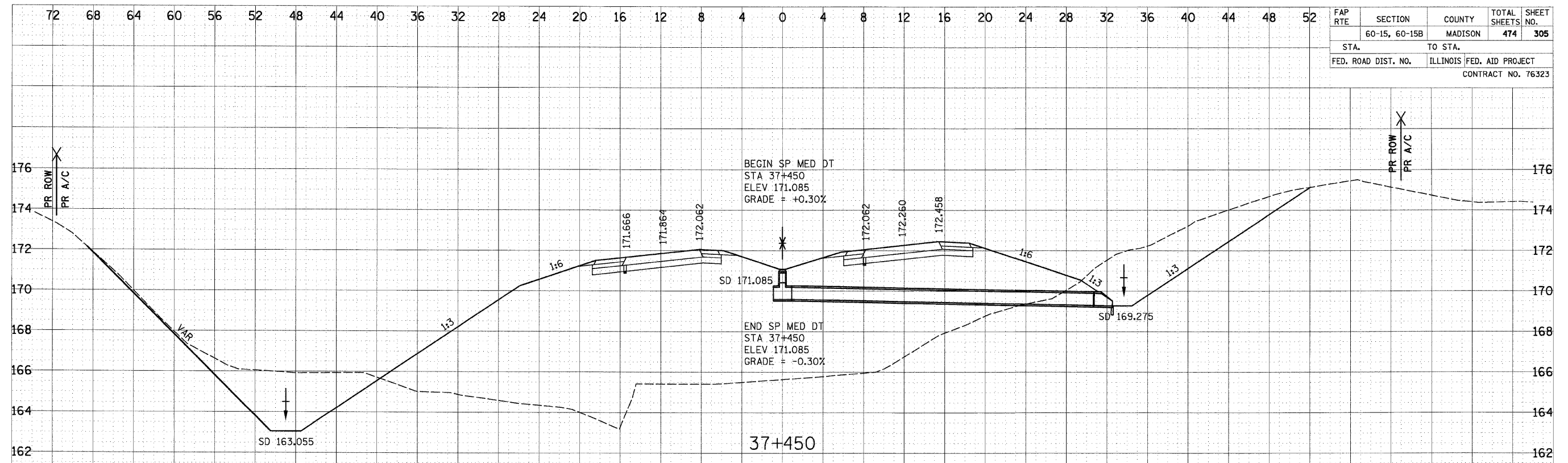
SCALE
HORIZONTAL: 1:200
VERTICAL: 1:100

FAP 310, STA 37+375 TO STA 37+400

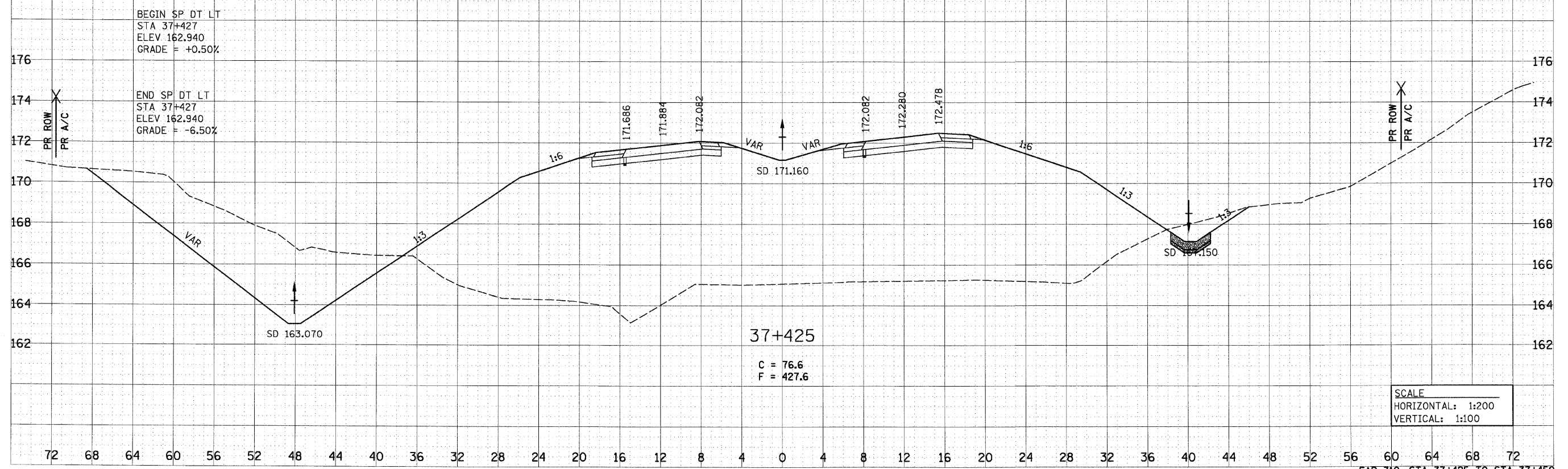
6/29/2007

FAP RTE	SECTION	COUNTY	TOTAL SHEETS	SHEET NO.
	60-15, 60-15B	MADISON	474	305
STA.		TO STA.		
FED. ROAD DIST. NO.		ILLINOIS	FED. AID PROJECT	
CONTRACT NO. 76323				

DATE	BY
SURVEYED	DATE
NOTE BOOK	AREAS CHECKED
NO.	



DATE	BY
SURVEYED	DATE
NOTE BOOK	AREAS CHECKED
NO.	



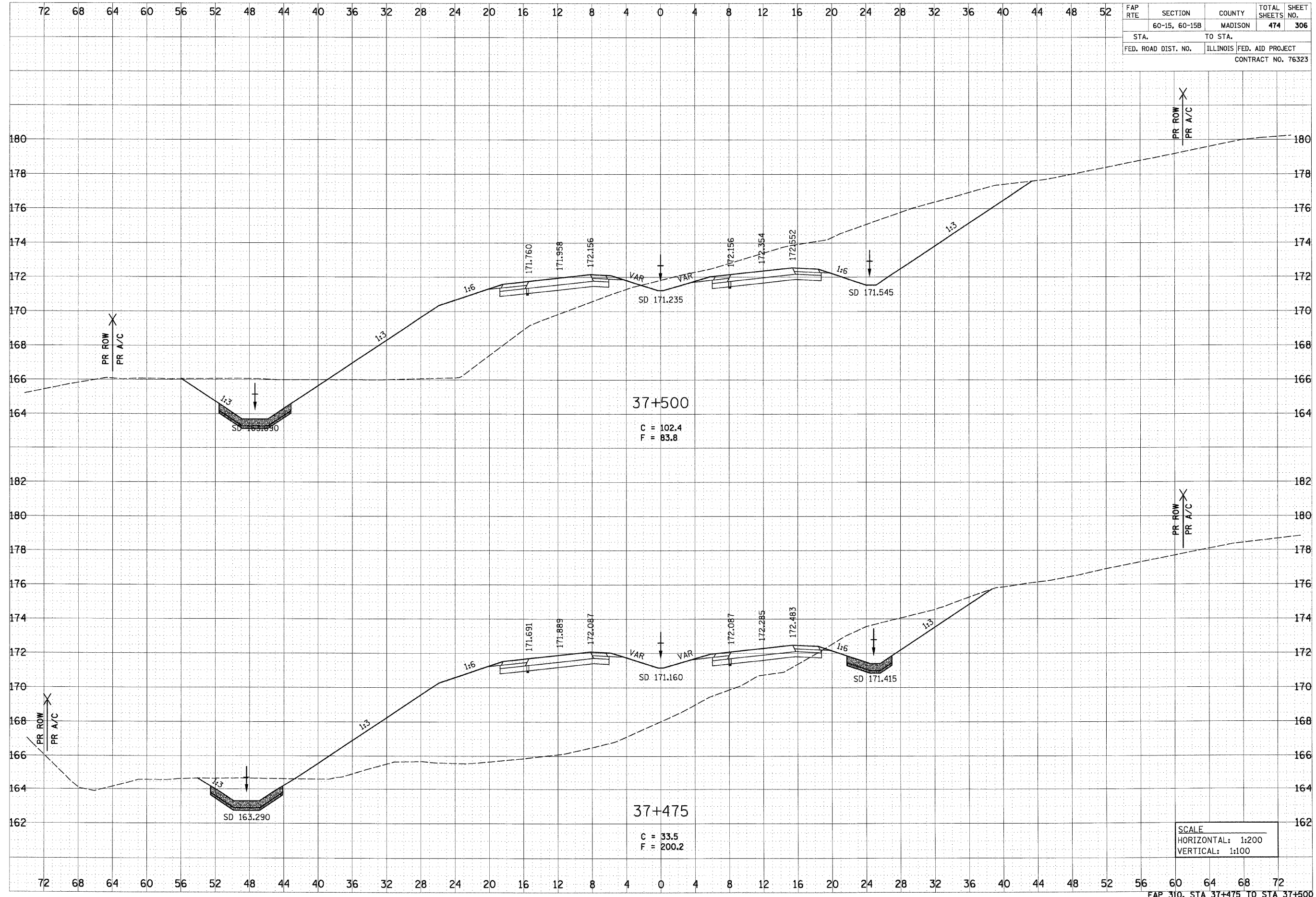
SCALE
 HORIZONTAL: 1:200
 VERTICAL: 1:100

6/29/2007

FINAL SURVEY	DATE
NO. 1	
NO. 2	
NO. 3	
NO. 4	
NO. 5	
NO. 6	
NO. 7	
NO. 8	
NO. 9	
NO. 10	
NO. 11	
NO. 12	
NO. 13	
NO. 14	
NO. 15	
NO. 16	
NO. 17	
NO. 18	
NO. 19	
NO. 20	
NO. 21	
NO. 22	
NO. 23	
NO. 24	
NO. 25	
NO. 26	
NO. 27	
NO. 28	
NO. 29	
NO. 30	
NO. 31	
NO. 32	
NO. 33	
NO. 34	
NO. 35	
NO. 36	
NO. 37	
NO. 38	
NO. 39	
NO. 40	
NO. 41	
NO. 42	
NO. 43	
NO. 44	
NO. 45	
NO. 46	
NO. 47	
NO. 48	
NO. 49	
NO. 50	
NO. 51	
NO. 52	
NO. 53	
NO. 54	
NO. 55	
NO. 56	
NO. 57	
NO. 58	
NO. 59	
NO. 60	
NO. 61	
NO. 62	
NO. 63	
NO. 64	
NO. 65	
NO. 66	
NO. 67	
NO. 68	
NO. 69	
NO. 70	
NO. 71	
NO. 72	

ORIGINAL SURVEY	DATE
NO. 1	
NO. 2	
NO. 3	
NO. 4	
NO. 5	
NO. 6	
NO. 7	
NO. 8	
NO. 9	
NO. 10	
NO. 11	
NO. 12	
NO. 13	
NO. 14	
NO. 15	
NO. 16	
NO. 17	
NO. 18	
NO. 19	
NO. 20	
NO. 21	
NO. 22	
NO. 23	
NO. 24	
NO. 25	
NO. 26	
NO. 27	
NO. 28	
NO. 29	
NO. 30	
NO. 31	
NO. 32	
NO. 33	
NO. 34	
NO. 35	
NO. 36	
NO. 37	
NO. 38	
NO. 39	
NO. 40	
NO. 41	
NO. 42	
NO. 43	
NO. 44	
NO. 45	
NO. 46	
NO. 47	
NO. 48	
NO. 49	
NO. 50	
NO. 51	
NO. 52	
NO. 53	
NO. 54	
NO. 55	
NO. 56	
NO. 57	
NO. 58	
NO. 59	
NO. 60	
NO. 61	
NO. 62	
NO. 63	
NO. 64	
NO. 65	
NO. 66	
NO. 67	
NO. 68	
NO. 69	
NO. 70	
NO. 71	
NO. 72	

FAP RTE	SECTION	COUNTY	TOTAL SHEETS	SHEET NO.
	60-15, 60-15B	MADISON	474	306
STA.	TO STA.			
FED. ROAD DIST. NO.	ILLINOIS FED. AID PROJECT			
CONTRACT NO. 76323				



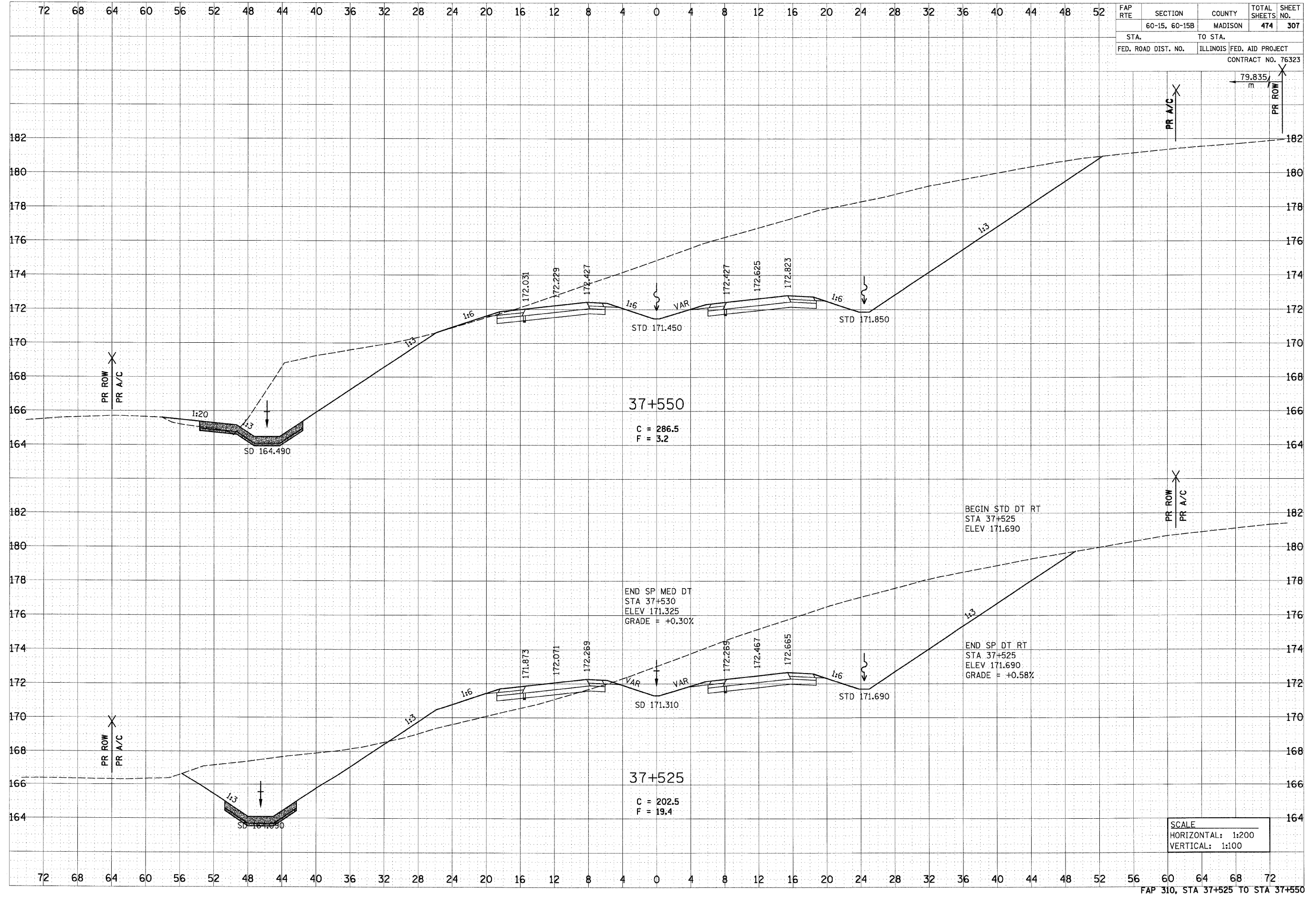
p:\08711es\080224\dmn\line\crosssections\sscc015a.dgn

6/29/2007

DATE	
BY	
FINAL SURVEY	
NOTE BOOK	
AREAS CHECKED	
NO.	

DATE	
BY	
ORIGINAL SURVEY	
NOTE BOOK	
AREAS CHECKED	
NO.	

FAP RTE	SECTION	COUNTY	TOTAL SHEETS	SHEET NO.
	60-15, 60-15B	MADISON	474	307
STA.	TO STA.			
FED. ROAD DIST. NO.	ILLINOIS FED. AID PROJECT			
CONTRACT NO. 76323				



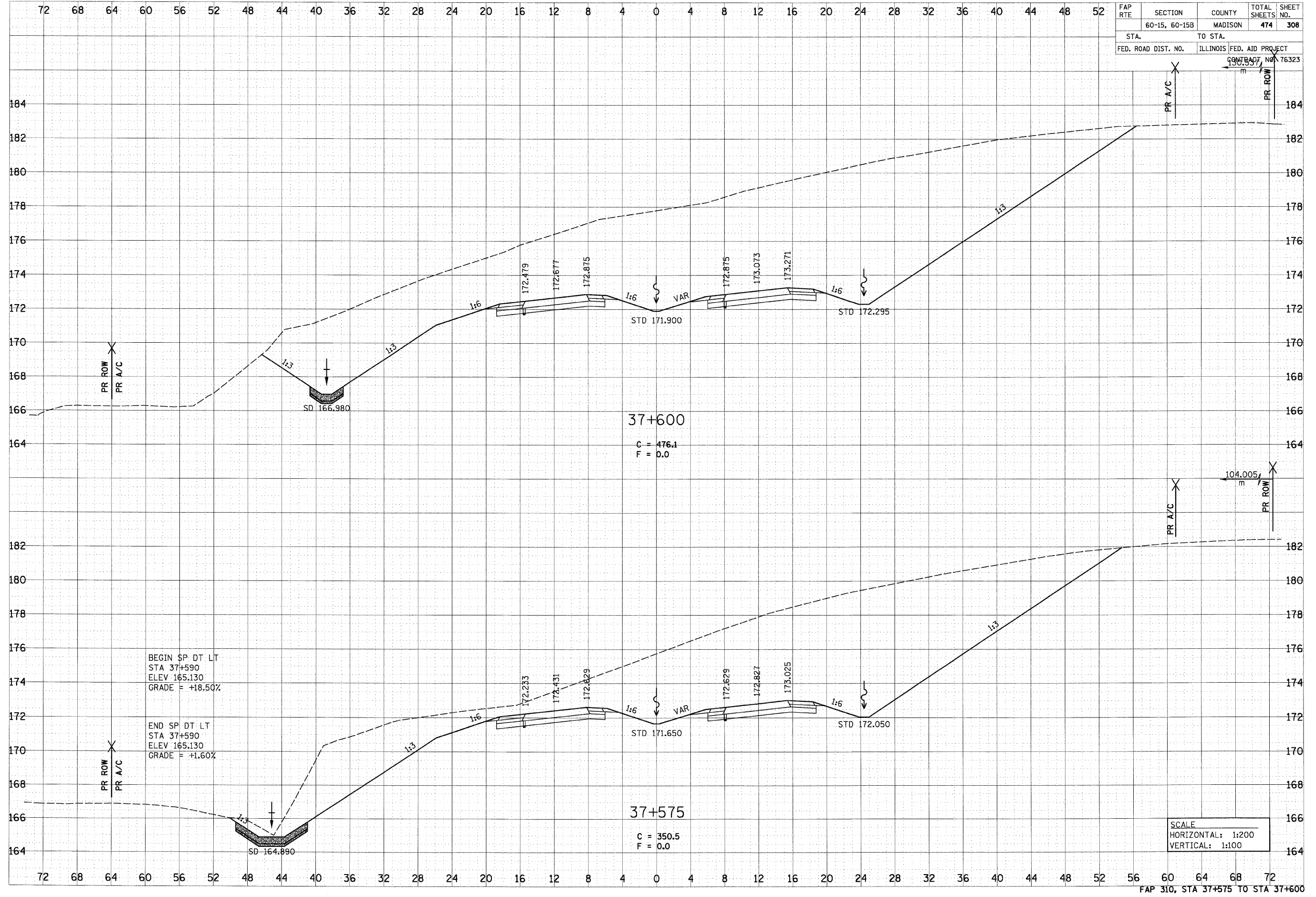
p:\001\1es\00024\main\1es\crosssections\sect015a.dgn

6/29/2007

DATE	
BY	
FINAL SURVEY	
NOTE BOOK	
TEMPLATE	
AREAS	
CHECKED	
NO.	

DATE	
BY	
ORIGINAL SURVEY	
NOTE BOOK	
TEMPLATE	
AREAS	
CHECKED	
NO.	

FAP RTE	SECTION	COUNTY	TOTAL SHEETS	SHEET NO.
	60-15, 60-15B	MADISON	474	308
STA.	TO STA.			
FED. ROAD DIST. NO.	ILLINOIS FED. AID PROJECT			
	CONTRACT NO. 76323			



37+600
 C = 476.1
 F = 0.0

BEGIN SP DT LT
 STA 37+590
 ELEV 165.130
 GRADE = +18.50%

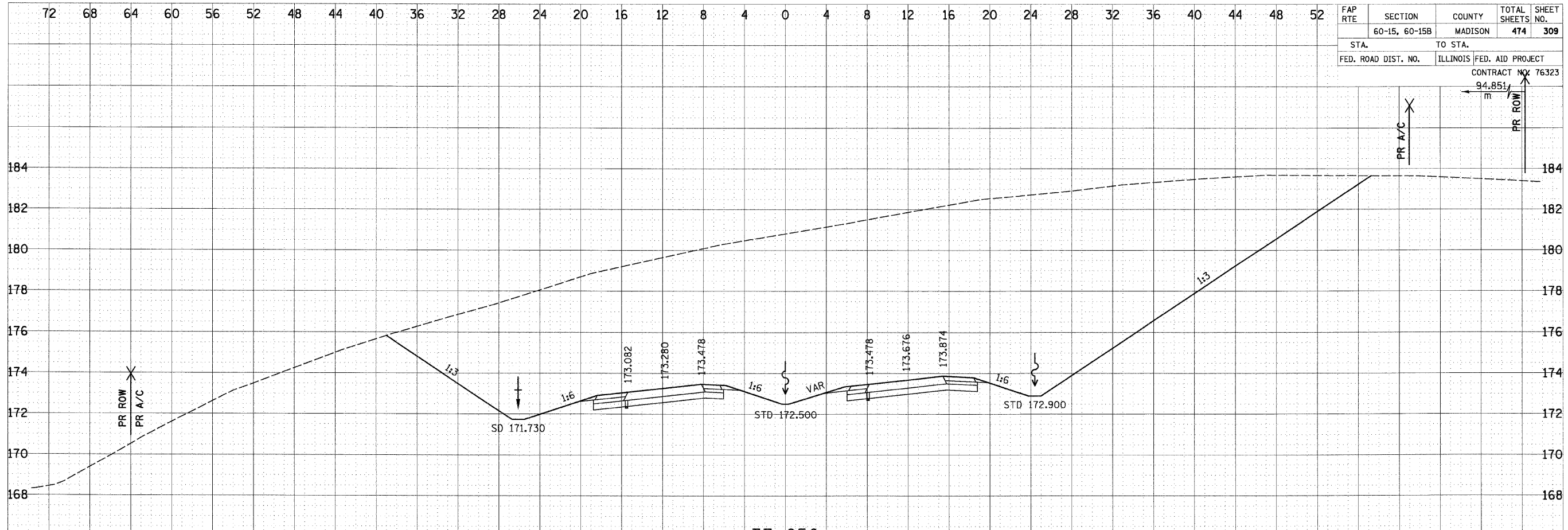
END SP DT LT
 STA 37+590
 ELEV 165.130
 GRADE = +1.60%

37+575
 C = 350.5
 F = 0.0

SCALE
 HORIZONTAL: 1:200
 VERTICAL: 1:100

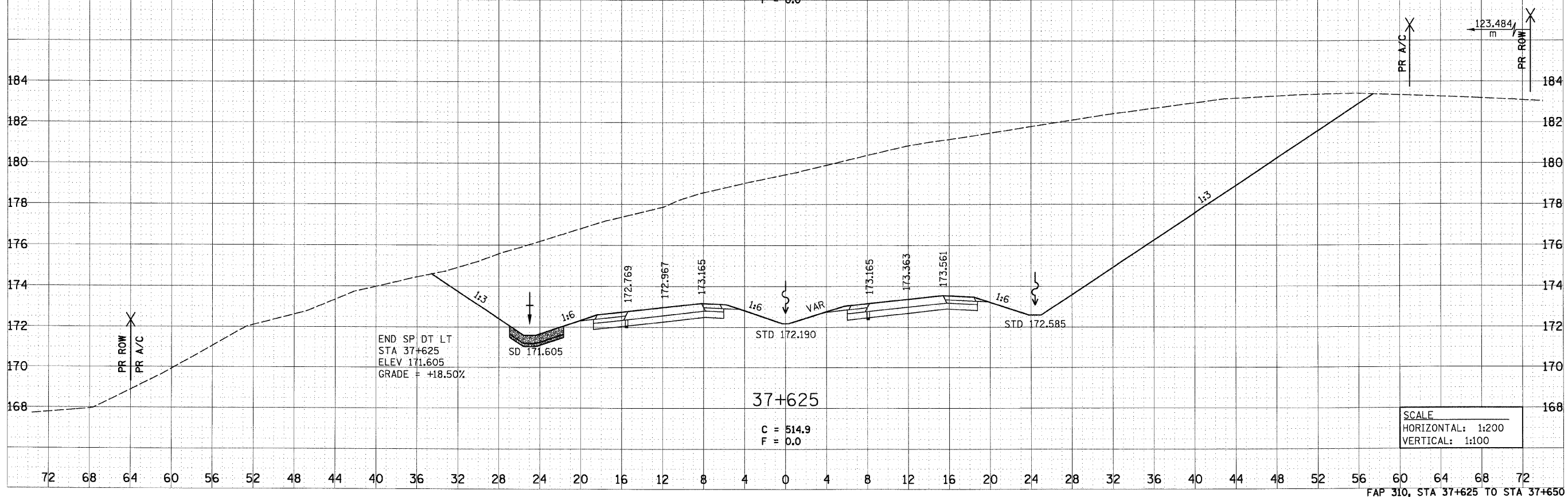
FAP RTE	SECTION	COUNTY	TOTAL SHEETS	SHEET NO.
	60-15, 60-15B	MADISON	474	309
STA.		TO STA.		
FED. ROAD DIST. NO.		ILLINOIS FED. AID PROJECT		
		CONTRACT NO. 76323		

DATE	BY
DATE	BY
DATE	BY
DATE	BY
DATE	BY
DATE	BY



37+650
C = 600.1
F = 0.0

DATE	BY
DATE	BY
DATE	BY
DATE	BY
DATE	BY
DATE	BY



END SP DT LT
STA 37+625
ELEV 171.605
GRADE = +18.50%

37+625
C = 514.9
F = 0.0

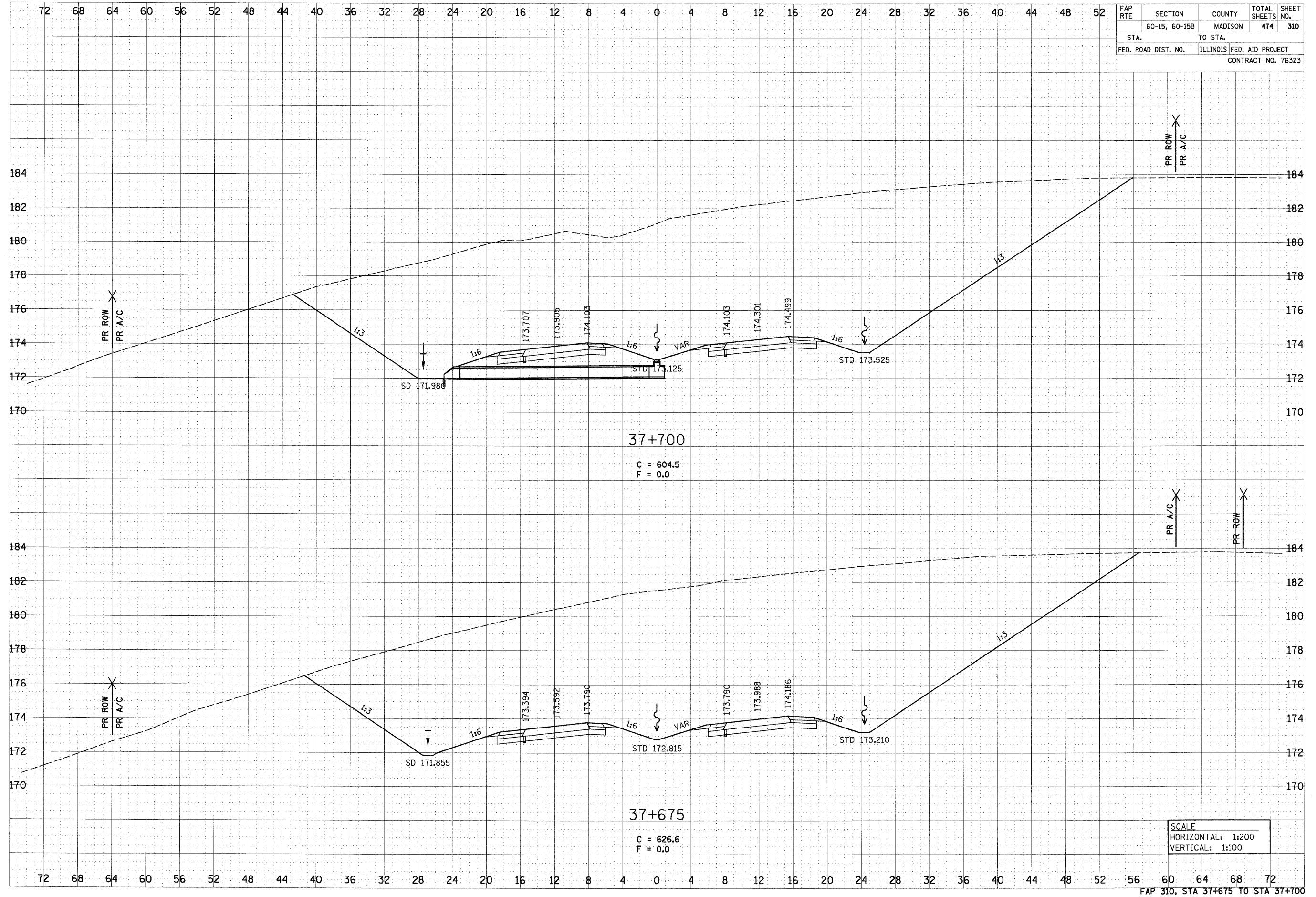
SCALE
HORIZONTAL: 1:200
VERTICAL: 1:100

5/29/2007

FINAL SURVEY	DATE
SURVEYED	BY
PLANNED	
FIELD	
NOTE BOOK	
AREAS	
CHECKED	
NO.	

ORIGINAL SURVEY	DATE
SURVEYED	BY
PLANNED	
FIELD	
NOTE BOOK	
AREAS	
CHECKED	
NO.	

FAP RTE	SECTION	COUNTY	TOTAL SHEETS NO.	SHEET NO.
	60-15, 60-15B	MADISON	474	310
STA.	TO STA.			
FED. ROAD DIST. NO.	ILLINOIS	FED. AID PROJECT		
CONTRACT NO. 76323				



37+700
 C = 604.5
 F = 0.0

37+675
 C = 626.6
 F = 0.0

SCALE
 HORIZONTAL: 1:200
 VERTICAL: 1:100

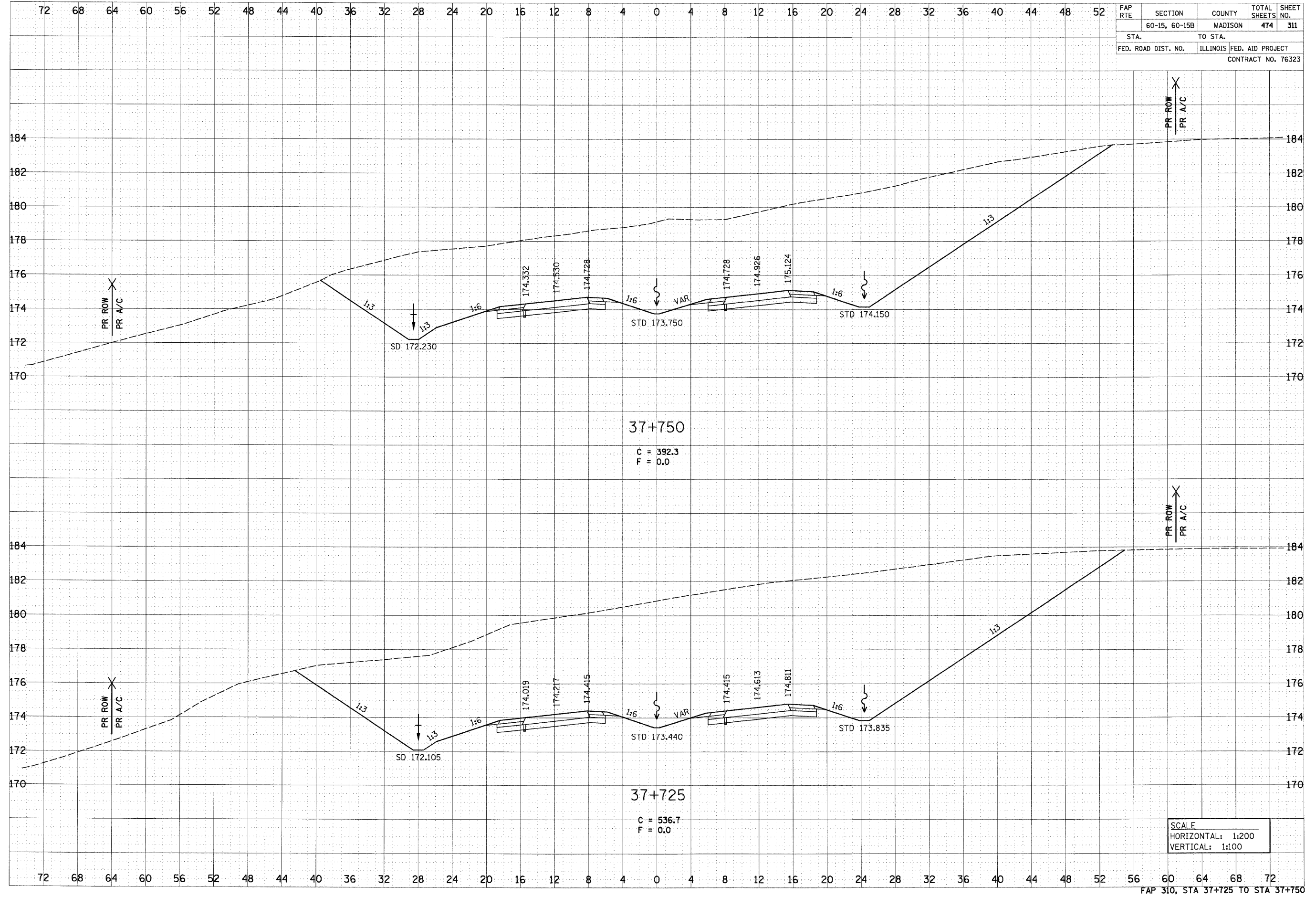
p:\02711ea\02711ea\02711ea\crosssections\csec0315b.dgn

6/29/2007

FINAL SURVEY	DATE
SURVEY	BY
NOTE BOOK	
TEMPLATE	
AREAS	
CHECKED	
NO.	

ORIGINAL SURVEY	DATE
SURVEY	BY
NOTE BOOK	
TEMPLATE	
AREAS	
CHECKED	
NO.	

FAP RTE	SECTION	COUNTY	TOTAL SHEETS	SHEET NO.
	60-15, 60-15B	MADISON	474	311
STA.	TO STA.			
FED. ROAD DIST. NO.	ILLINOIS FED. AID PROJECT			
CONTRACT NO. 76323				



37+750
 C = 392.3
 F = 0.0

37+725
 C = 536.7
 F = 0.0

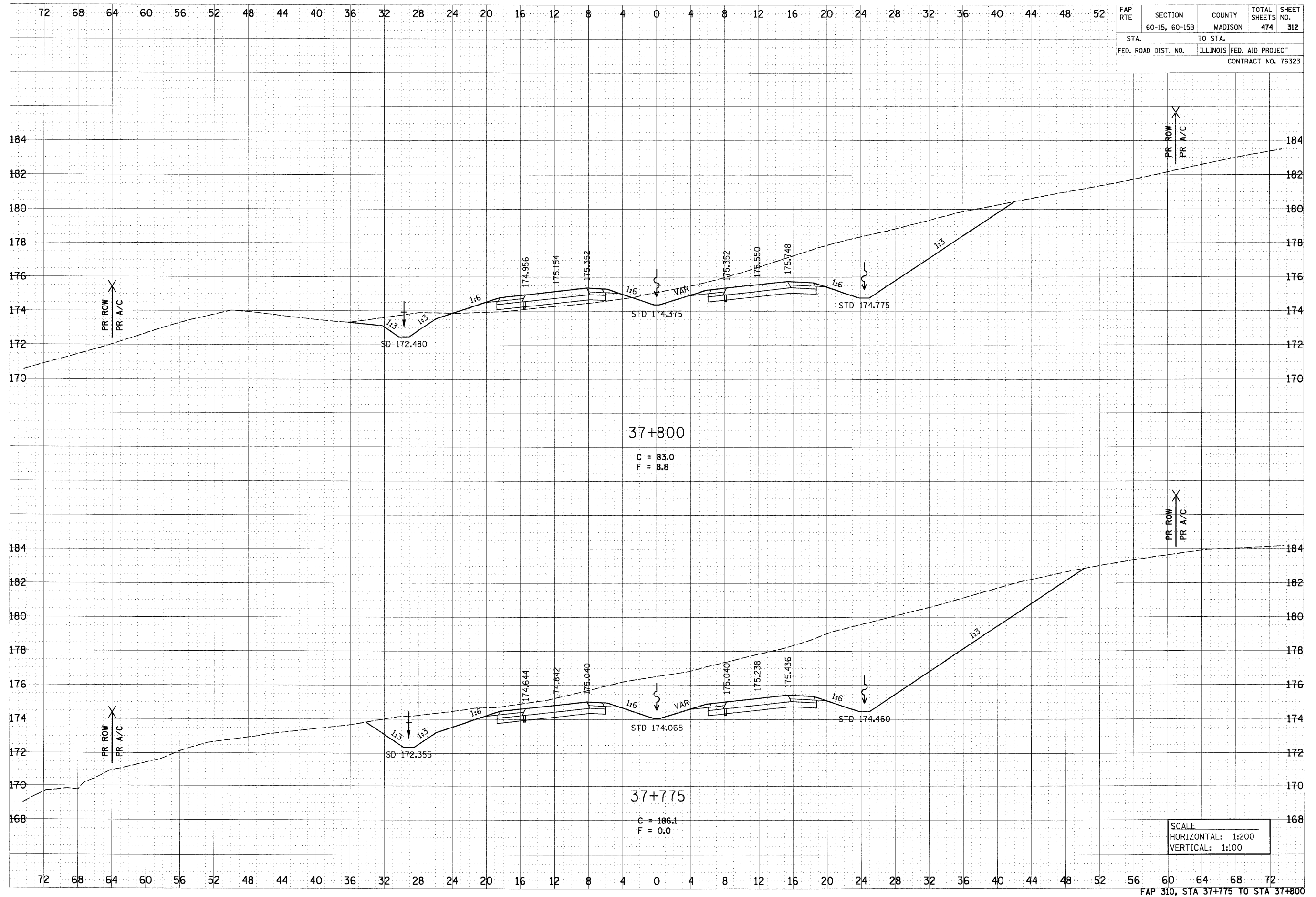
SCALE
 HORIZONTAL: 1:200
 VERTICAL: 1:100

6/29/2007

DATE	BY
SURVEYED	BY
NOTE BOOK	NO.
AREAS CHECKED	

DATE	BY
ORIGINAL SURVEY	
NOTE BOOK	NO.
AREAS CHECKED	

FAP RTE	SECTION	COUNTY	TOTAL SHEETS	SHEET NO.
	60-15, 60-15B	MADISON	474	312
STA.	TO STA.			
FED. ROAD DIST. NO.	ILLINOIS	FED. AID PROJECT		
CONTRACT NO. 76323				



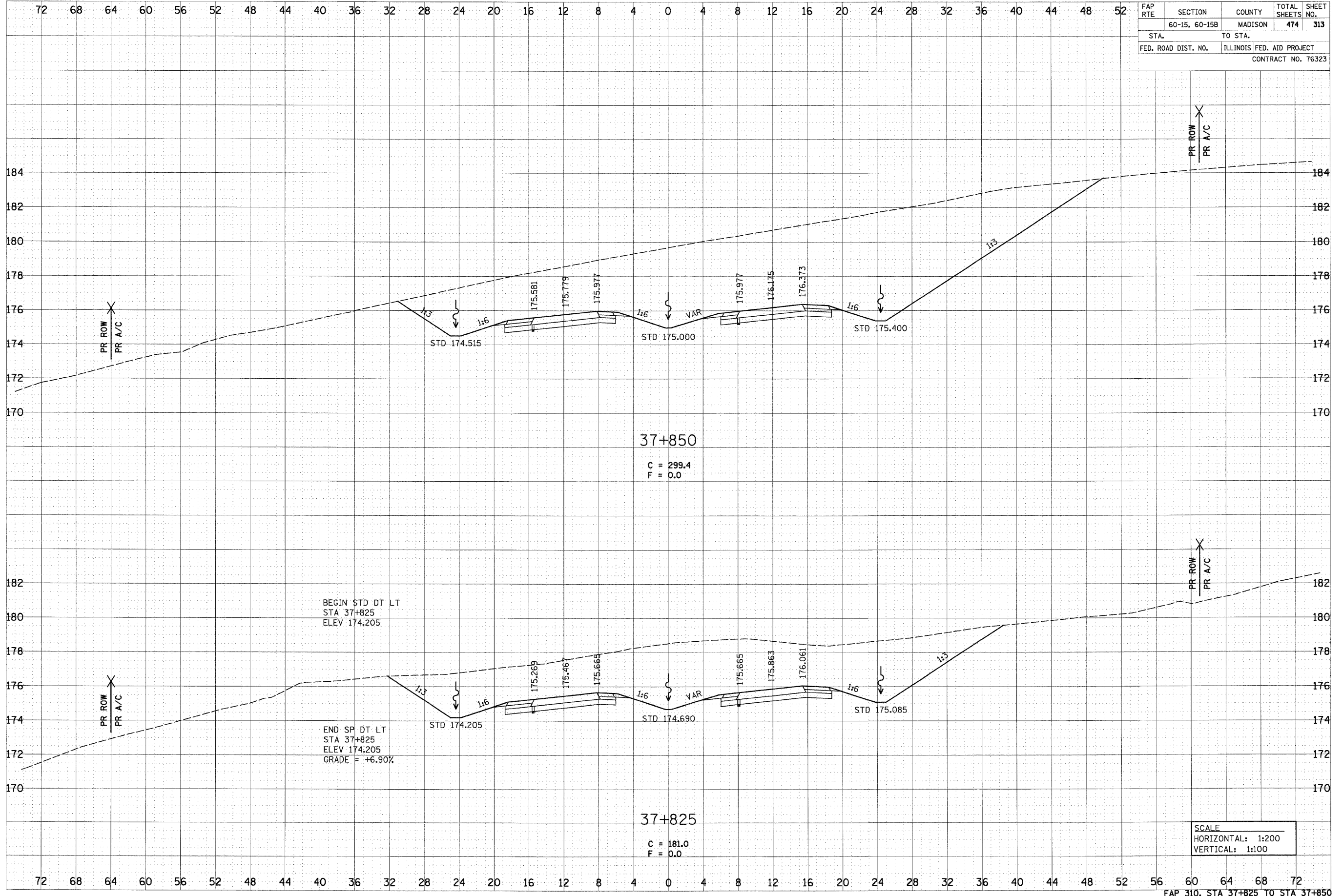
pt:\001\lea\00024\dm\ml\nc\crosssections\vsesc0150.dgn

6/29/2007

DATE	
BY	
SURVEYED	
NOTE BOOK	
AREAS	
CHECKED	
NO.	

DATE	
BY	
SURVEYED	
NOTE BOOK	
AREAS	
CHECKED	
NO.	

FAP RTE	SECTION	COUNTY	TOTAL SHEETS	SHEET NO.
	60-15, 60-15B	MADISON	474	313
STA.		TO STA.		
FED. ROAD DIST. NO.		ILLINOIS FED. AID PROJECT		
CONTRACT NO. 76323				



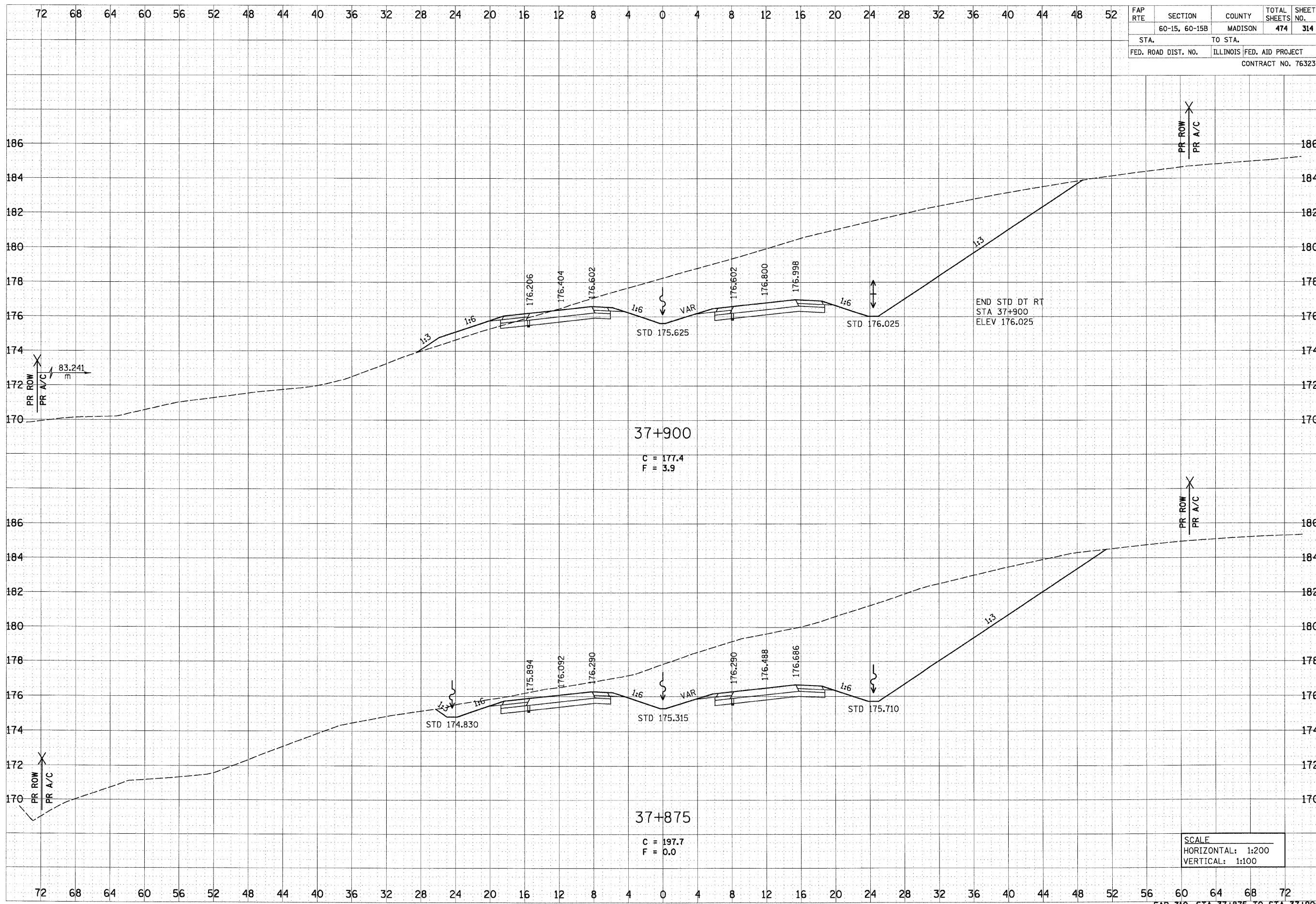
p:\0071\1es\00224\dmr\line\crosssections\case015.dgn

6/29/2007

DATE	BY
SURVEYED	BY
NOTE BOOK	NO.
AREAS	AREAS CHECKED

DATE	BY
SURVEYED	BY
NOTE BOOK	NO.
AREAS	AREAS CHECKED

FAP RTE	SECTION	COUNTY	TOTAL SHEETS	SHEET NO.
	60-15, 60-15B	MADISON	474	314
STA.	TO STA.			
FED. ROAD DIST. NO.	ILLINOIS FED. AID PROJECT			
CONTRACT NO. 76323				



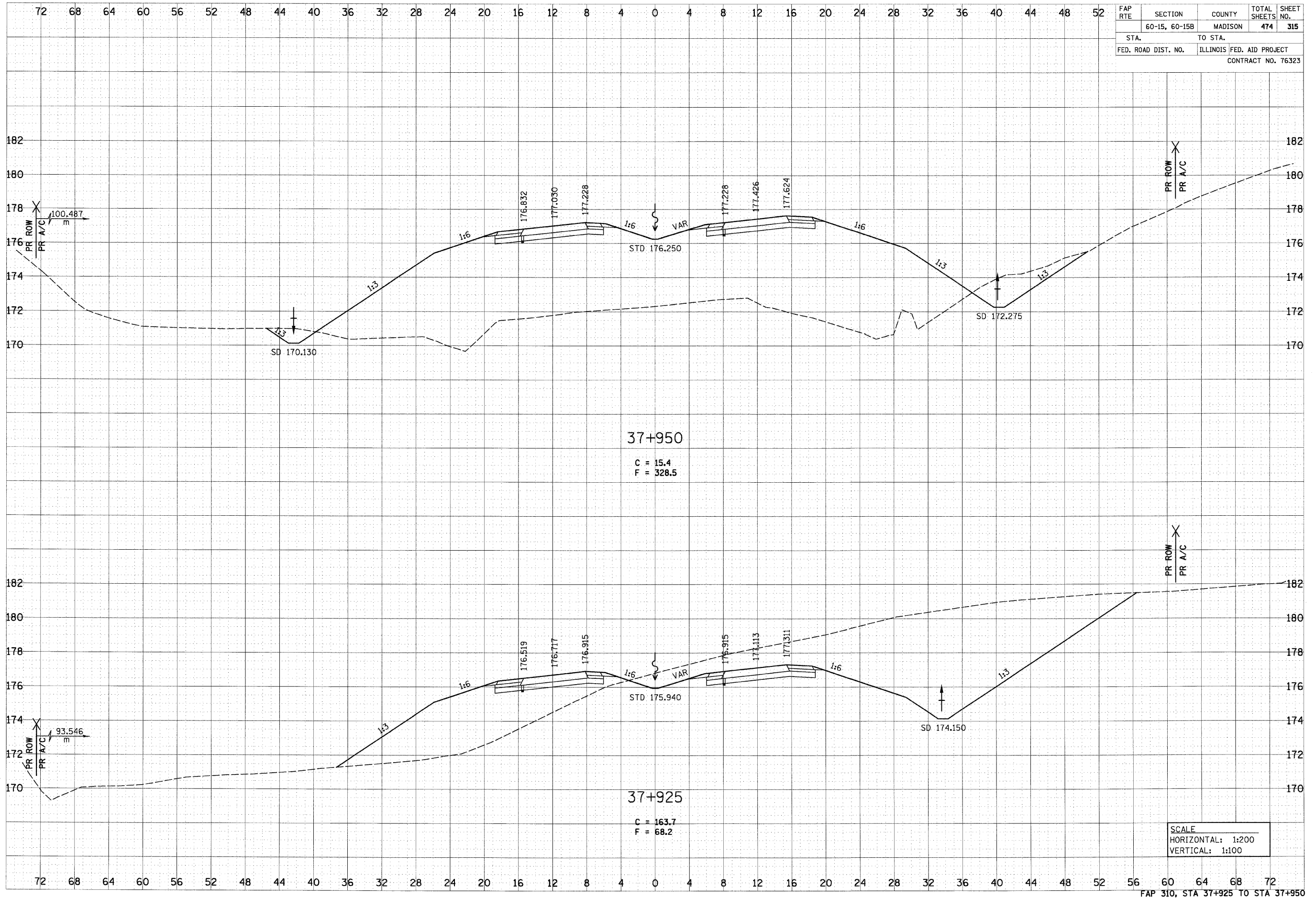
pr:\001\les\00024\dnas\line\crosssections\wsec015a.dgn

6/29/2007

DATE	BY
SURVEYED	BY
NOTE BOOK	NO.
AREAS CHECKED	
AREAS CHECKED	

DATE	BY
SURVEYED	BY
NOTE BOOK	NO.
AREAS CHECKED	
AREAS CHECKED	

FAP RTE	SECTION	COUNTY	TOTAL SHEETS	SHEET NO.
	60-15, 60-15B	MADISON	474	315
STA.	TO STA.			
FED. ROAD DIST. NO.	ILLINOIS	FED. AID PROJECT		
CONTRACT NO. 76323				



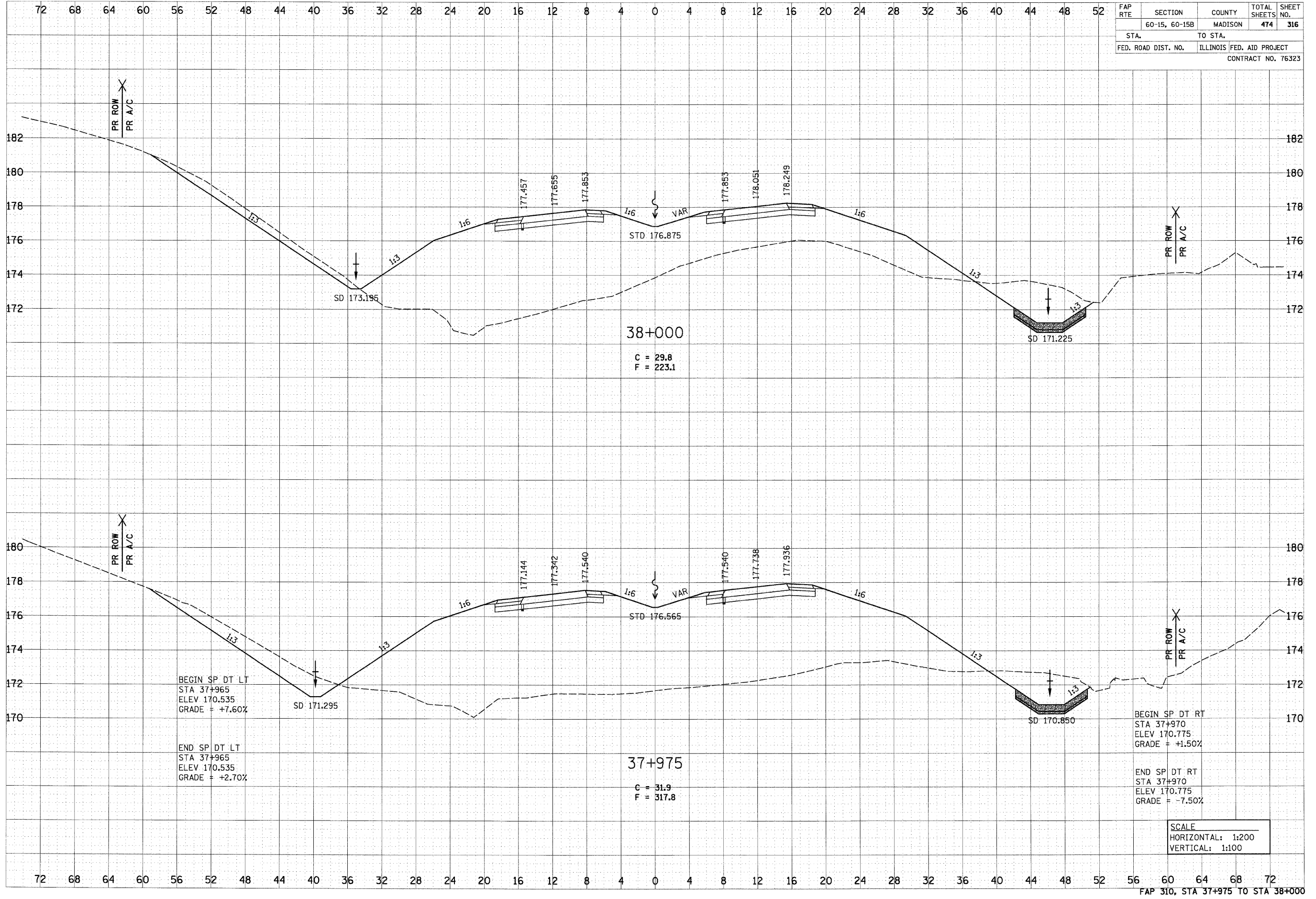
p:\2071\15a\0002\dm\main\time\crosssections\asec015b.dgn

6/29/2007

DATE	BY
SURVEYED	BY
NOTE BOOK	NO.
AREAS CHECKED	

DATE	BY
SURVEYED	BY
NOTE BOOK	NO.
AREAS CHECKED	

FAP RTE	SECTION	COUNTY	TOTAL SHEETS	SHEET NO.
	60-15, 60-15B	MADISON	474	316
STA.	TO STA.			
FED. ROAD DIST. NO.	ILLINOIS FED. AID PROJECT			
CONTRACT NO. 76323				



38+000
 C = 29.8
 F = 223.1

37+975
 C = 31.9
 F = 317.8

BEGIN SP DT LT
 STA 37+965
 ELEV 170.535
 GRADE = +7.60%

END SP DT LT
 STA 37+965
 ELEV 170.535
 GRADE = +2.70%

BEGIN SP DT RT
 STA 37+970
 ELEV 170.775
 GRADE = +1.50%

END SP DT RT
 STA 37+970
 ELEV 170.775
 GRADE = -7.50%

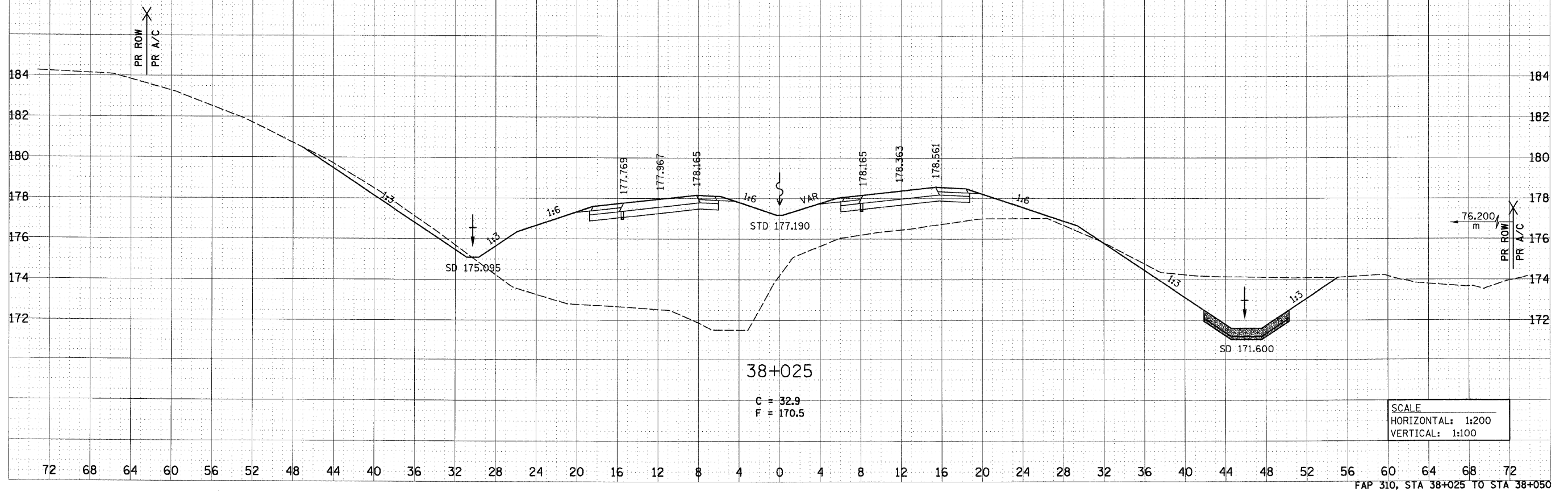
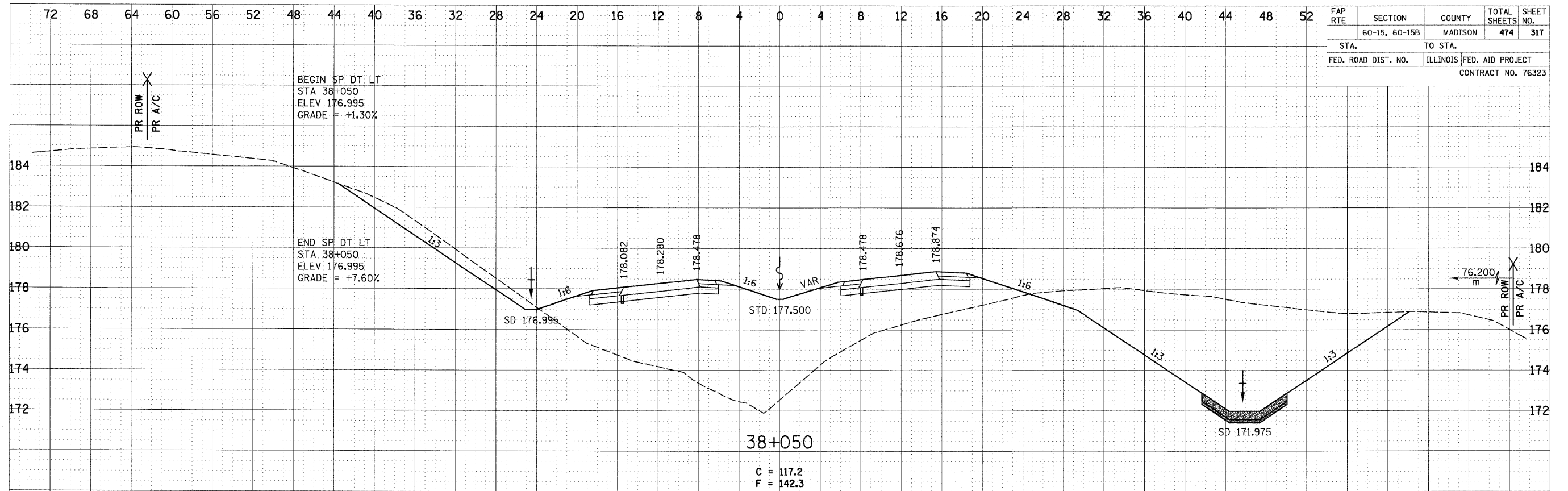
SCALE
 HORIZONTAL: 1:200
 VERTICAL: 1:100

5/29/2007

DATE	
BY	
SURVEYED	
NOTE BOOK	
TEMPLATE	
AREAS	
CHECKED	
NO.	

DATE	
BY	
ORIGINAL	
NOTE BOOK	
TEMPLATE	
AREAS	
CHECKED	
NO.	

FAP RTE	SECTION	COUNTY	TOTAL SHEETS	SHEET NO.
	60-15, 60-15B	MADISON	474	317
STA.	TO STA.			
FED. ROAD DIST. NO.	ILLINOIS	FED. AID PROJECT	CONTRACT NO. 76323	



SCALE
HORIZONTAL: 1:200
VERTICAL: 1:100

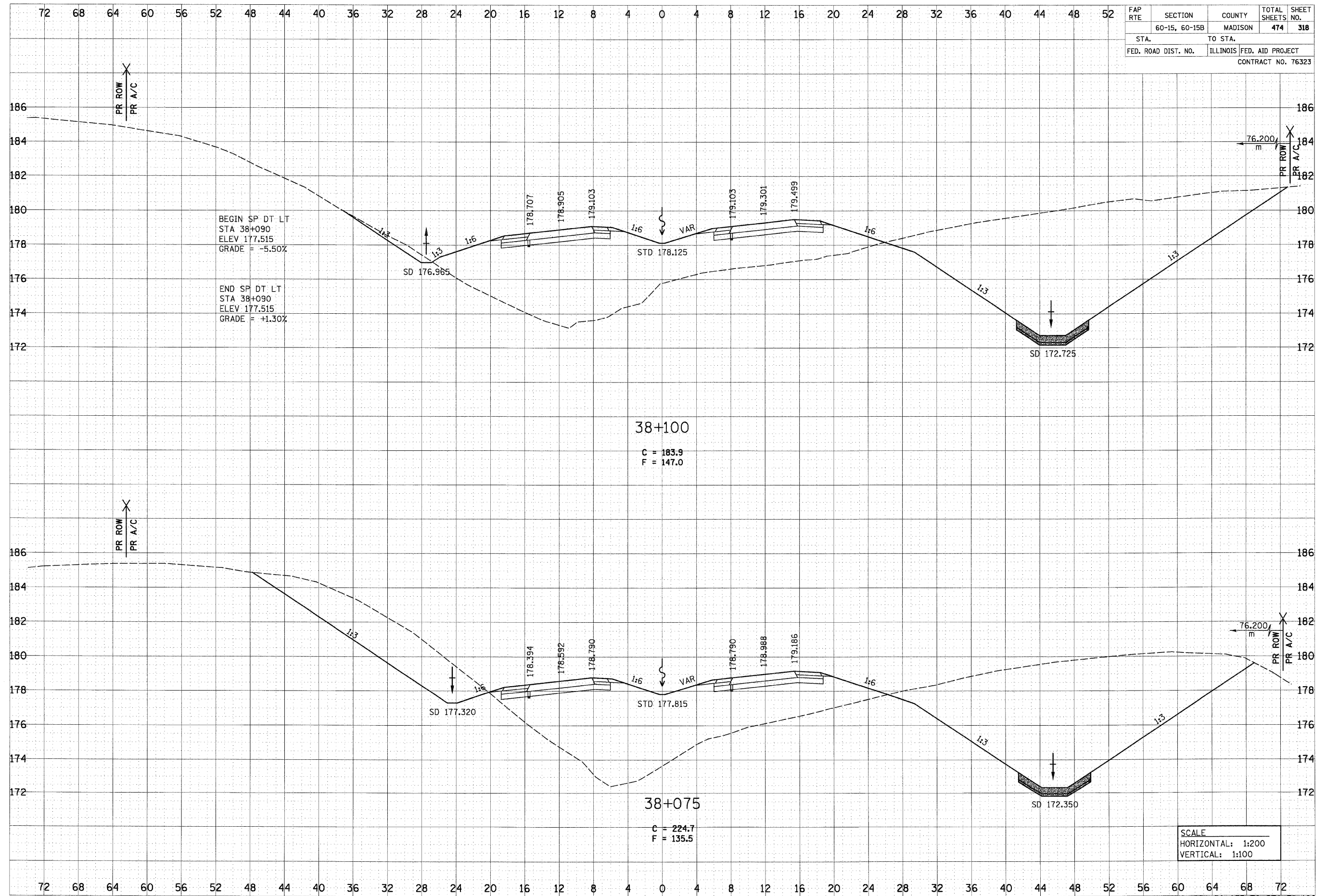
p:\0871.es\0824\dms\line\crosssections\sect05a.dgn

6/29/2007

DATE	
BY	
FINAL SURVEY	
SURVEY	
NOTE BOOK	
TEMPLATE	
AREAS	
CHECKED	
NO.	

DATE	
BY	
ORIGINAL SURVEY	
SURVEY	
NOTE BOOK	
TEMPLATE	
AREAS	
CHECKED	
NO.	

FAP RTE	SECTION	COUNTY	TOTAL SHEETS	SHEET NO.
	60-15, 60-15B	MADISON	474	318
STA.	TO STA.			
FED. ROAD DIST. NO.	ILLINOIS FED. AID PROJECT			
CONTRACT NO. 76323				



38+100
 C = 183.9
 F = 147.0

38+075
 C = 224.7
 F = 135.5

SCALE
 HORIZONTAL: 1:200
 VERTICAL: 1:100

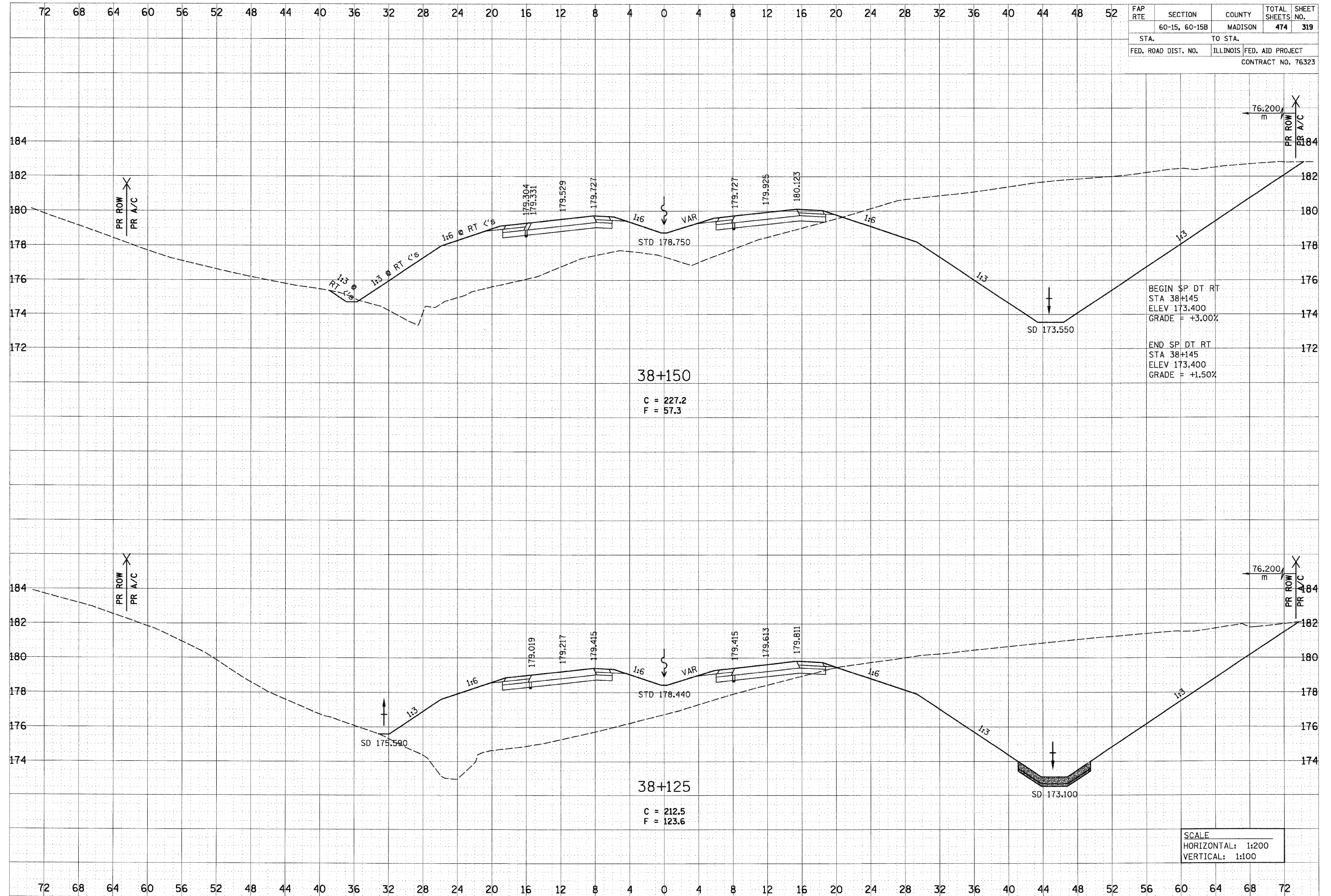
p:\207\1es\08024\main\line\crosssections\sec015a.dgn

6/29/2007

FAP RTE	SECTION	COUNTY	TOTAL SHEETS	SHEET NO.
	60-15, 60-15B	MADISON	474	319
STA.	TO STA.			
FED. ROAD DIST. NO.	ILLINOIS	FED. AID PROJECT		
CONTRACT NO. 76323				

DATE	BY

DATE	BY



BEGIN SP DT RT
 STA 38+145
 ELEV 173.400
 GRADE = +3.00%

END SP DT RT
 STA 38+145
 ELEV 173.400
 GRADE = +1.50%

38+150
 C = 227.2
 F = 57.3

38+125
 C = 212.5
 F = 123.6

SCALE
 HORIZONTAL: 1:200
 VERTICAL: 1:100

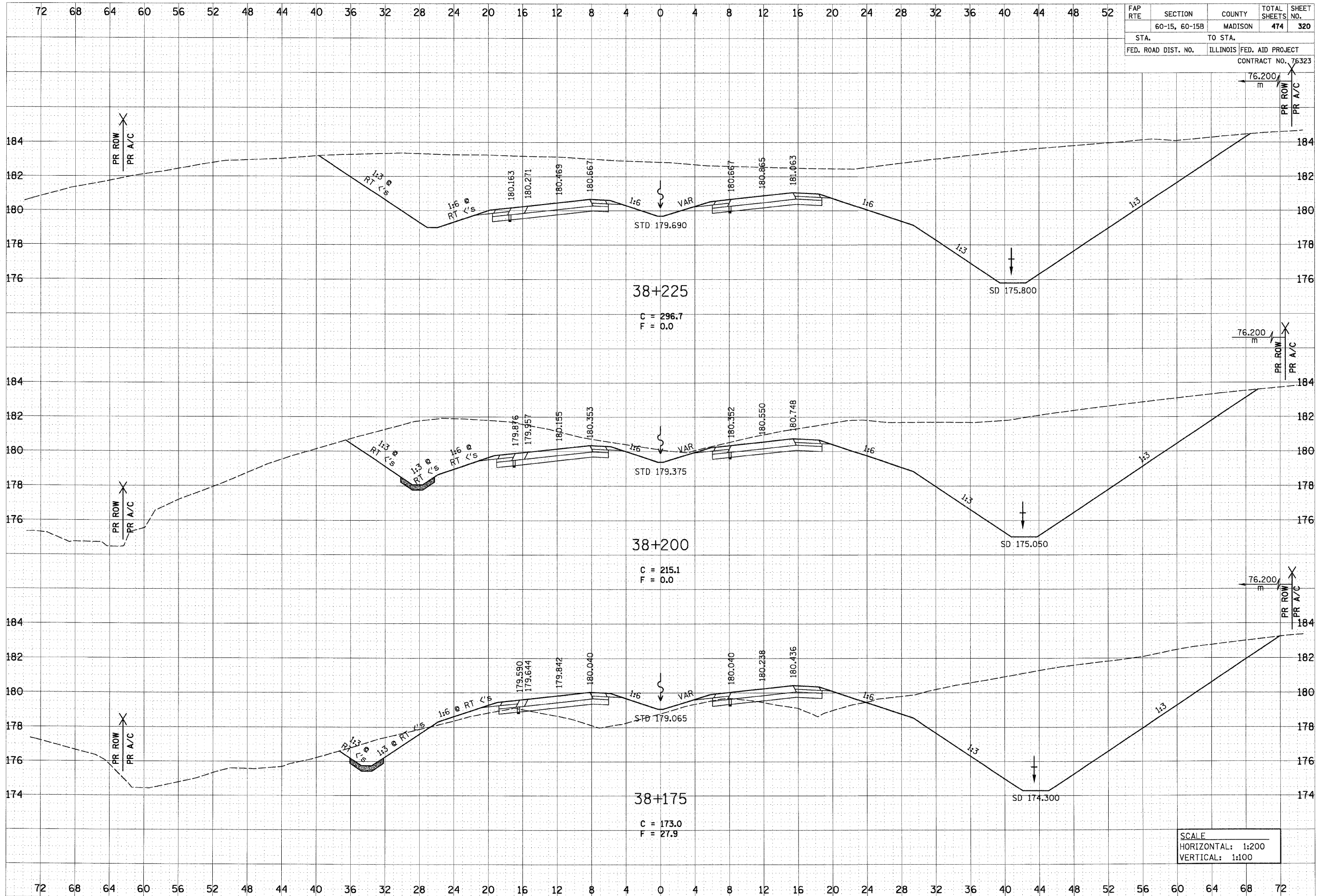
p:\0871ies\080224\dmair\line\crosssections\wsec015a.dgn

6/29/2007

DATE	
BY	
SURVEYED	
TEMPLATE	
AREAS	
AREAS CHECKED	
NO.	
FINAL SURVEY	
NOTE BOOK	

DATE	
BY	
SURVEYED	
TEMPLATE	
AREAS	
AREAS CHECKED	
NO.	
ORIGINAL SURVEY	
NOTE BOOK	

FAP RTE	SECTION	COUNTY	TOTAL SHEETS	SHEET NO.
	60-15, 60-15B	MADISON	474	320
STA.	TO STA.			
FED. ROAD DIST. NO.	ILLINOIS	FED. AID PROJECT		
CONTRACT NO. 76323				



38+225
C = 296.7
F = 0.0

38+200
C = 215.1
F = 0.0

38+175
C = 173.0
F = 27.9

SCALE
HORIZONTAL: 1:200
VERTICAL: 1:100

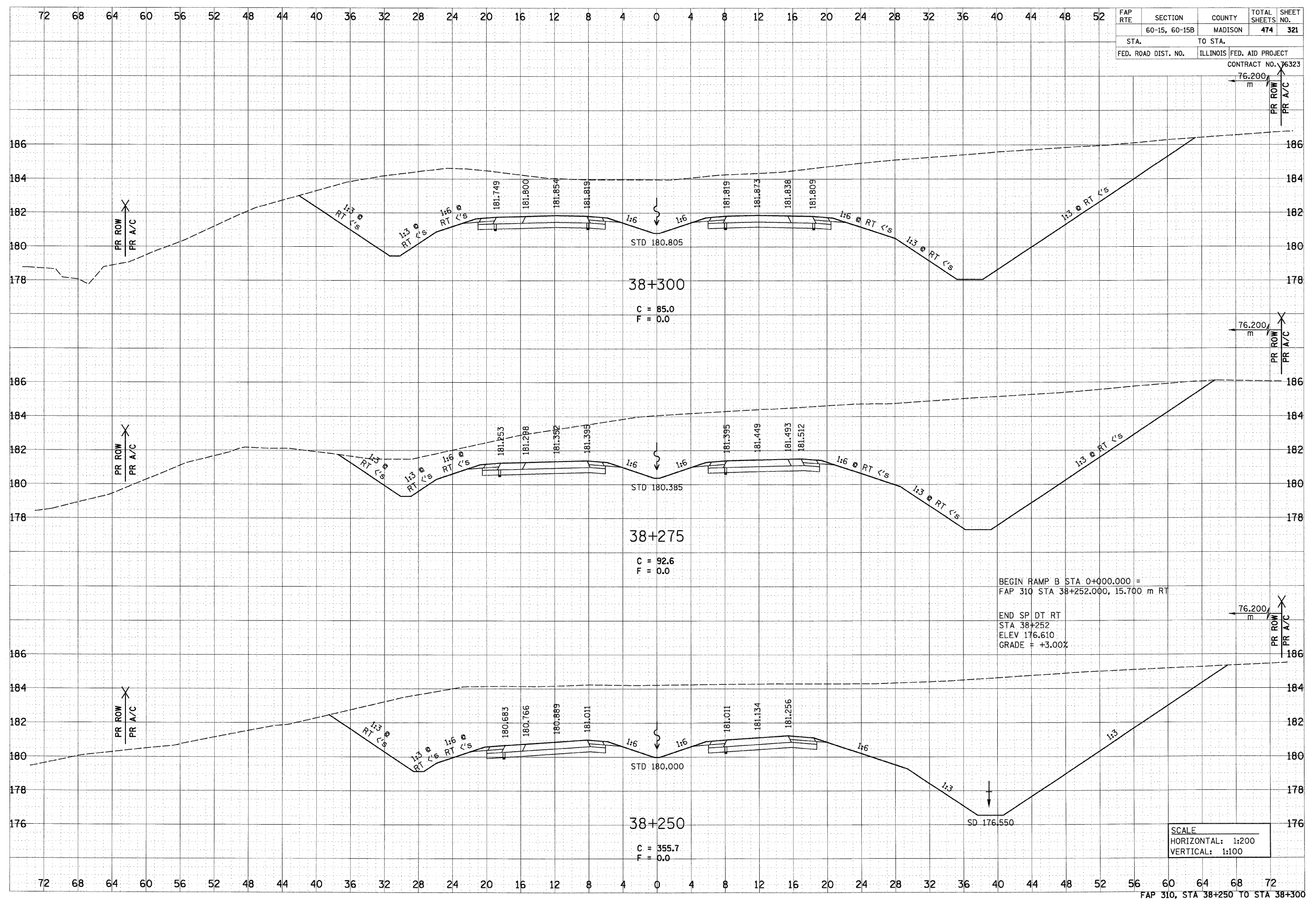
p:\0071\es\00022\dmart\line\crosssections\sect015a.dgn

FINAL SURVEY	DATE
SURVEYED TO	BY
PLANNED	
NOTE BOOK	
AREAS CHECKED	
NO.	

ORIGINAL SURVEY	DATE
SURVEYED TO	BY
PLANNED	
NOTE BOOK	
AREAS CHECKED	
NO.	

FAP RTE	SECTION	COUNTY	TOTAL SHEETS	SHEET NO.
	60-15, 60-15B	MADISON	474	321
STA.		TO STA.		
FED. ROAD DIST. NO.		ILLINOIS FED. AID PROJECT		

CONTRACT NO. 76.200
m



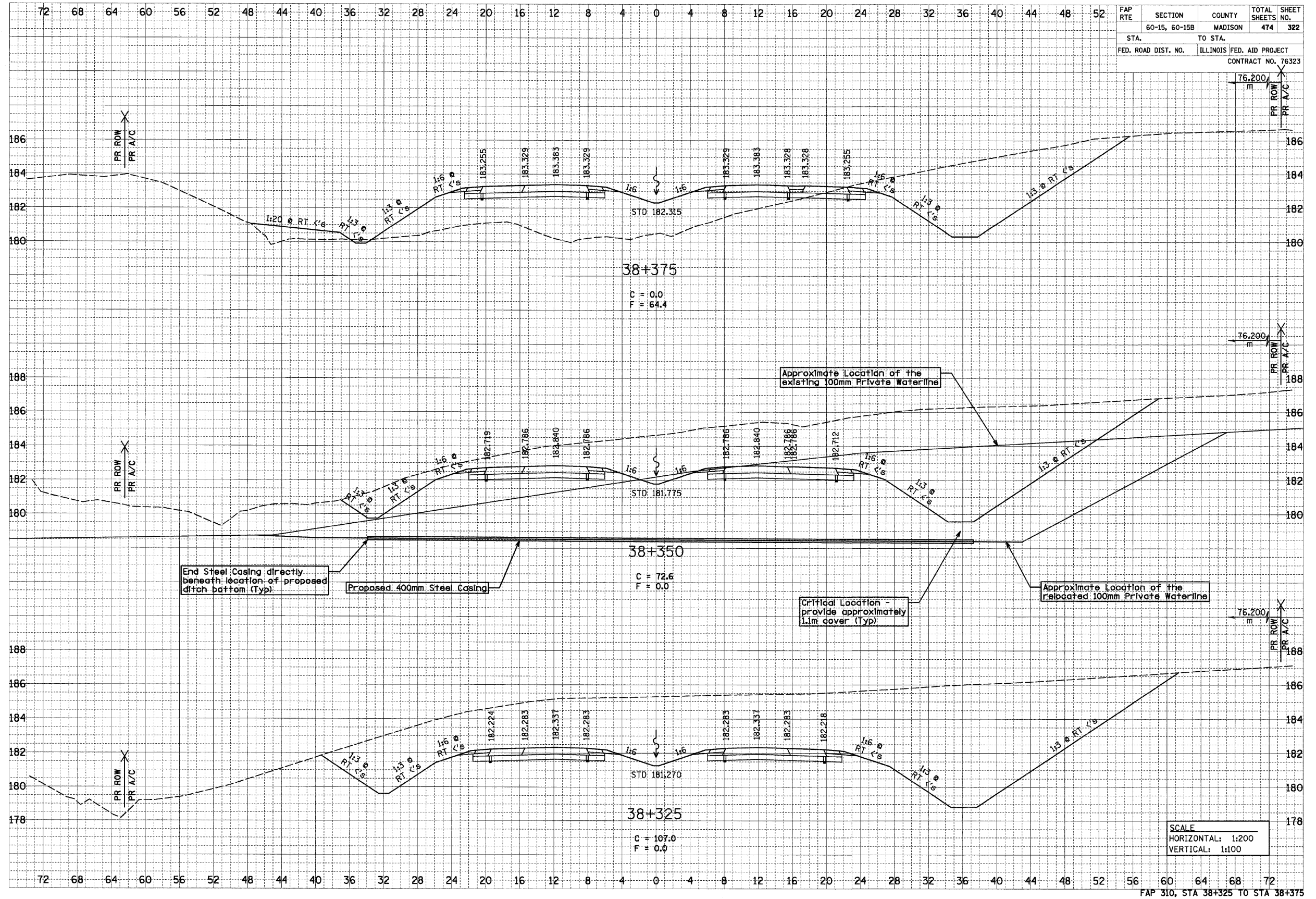
SCALE
HORIZONTAL: 1:200
VERTICAL: 1:100

12/10/2027

DATE	
BY	
REVISION	
NO.	
DATE	
BY	
REVISION	
NO.	
DATE	
BY	
REVISION	
NO.	

DATE	
BY	
REVISION	
NO.	
DATE	
BY	
REVISION	
NO.	
DATE	
BY	
REVISION	
NO.	

pt:0271.es\0202024\ADMIN\LINE_V-CrossSections\Xsec015a.dgn



FAP RTE	SECTION	COUNTY	TOTAL SHEETS	SHEET NO.
	60-15, 60-15B	MADISON	474	322
STA.	TO STA.			
FED. ROAD DIST. NO.	ILLINOIS FED. AID PROJECT			
CONTRACT NO. 76323				

SCALE
 HORIZONTAL: 1:200
 VERTICAL: 1:100

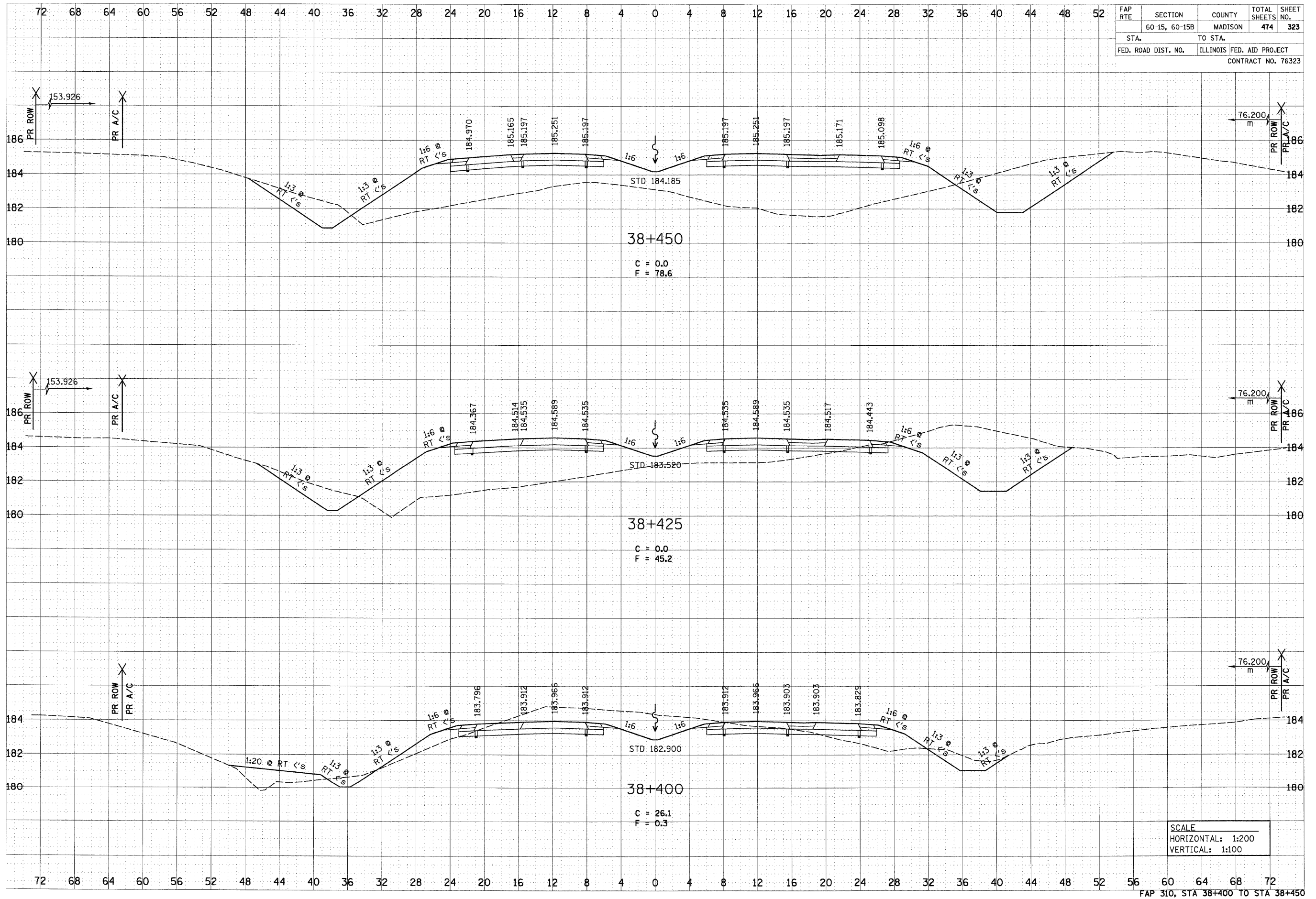
FAP 310, STA 38+325 TO STA 38+375

6/29/2007

DATE	
BY	
SURVEYED	
REVISIONS	
NOTED	
AREAS	
CHECKED	
NO.	

DATE	
BY	
SURVEYED	
REVISIONS	
NOTED	
AREAS	
CHECKED	
NO.	

FAP RTE	SECTION	COUNTY	TOTAL SHEETS	SHEET NO.
	60-15, 60-15B	MADISON	474	323
STA.	TO STA.			
FED. ROAD DIST. NO.	ILLINOIS FED. AID PROJECT			
CONTRACT NO. 76323				



SCALE
HORIZONTAL: 1:200
VERTICAL: 1:100

p:\2007\1es\08024\adme\luna\crosssections\wsec015.dgn

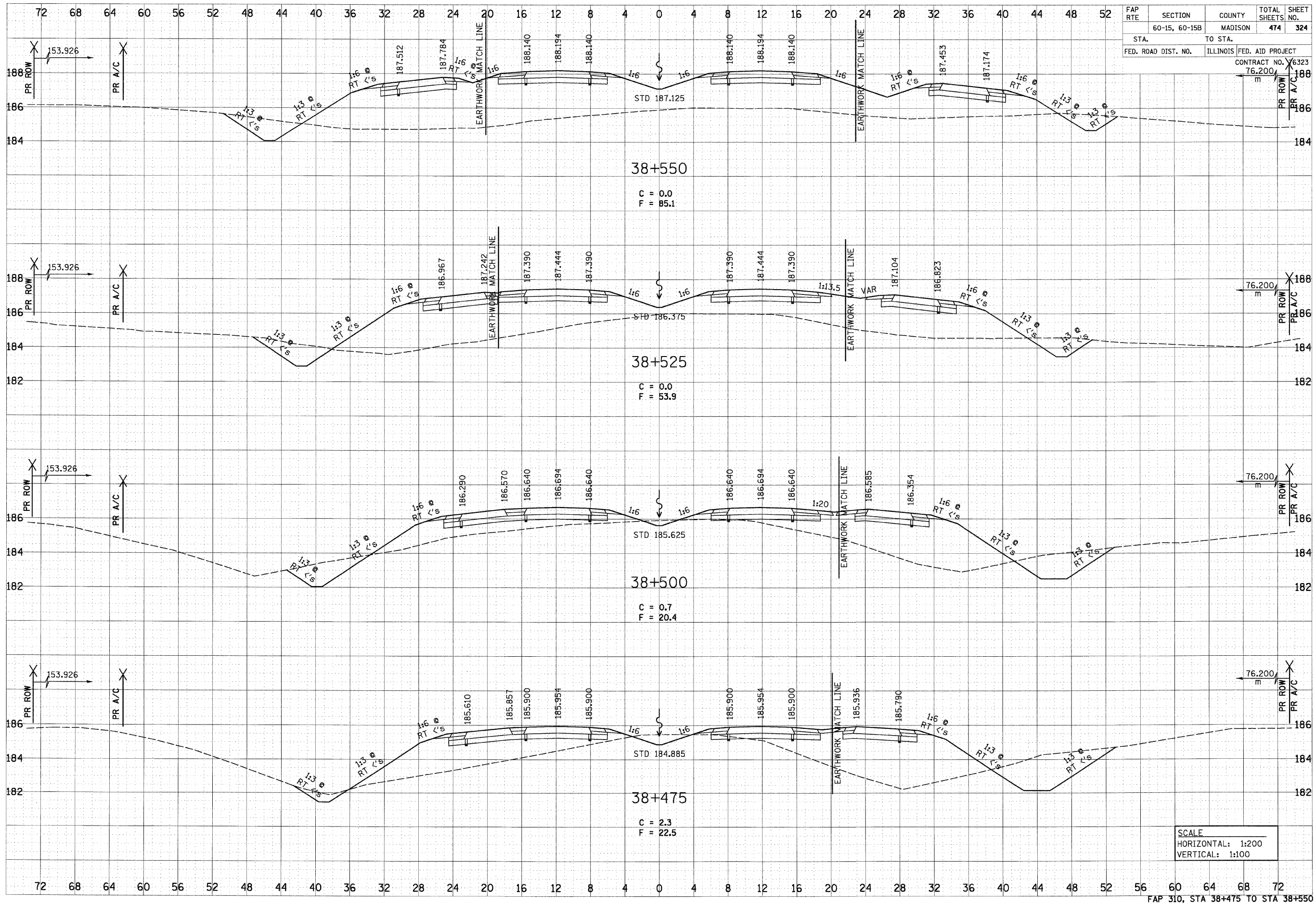
6/29/2027

DATE	BY	DATE
FINAL SURVEY		
NOTE BOOK		
AREAS CHECKED		
NO.		

DATE	BY	DATE
ORIGINAL SURVEY		
NOTE BOOK		
AREAS CHECKED		
NO.		

p:\2024\11\2024\main\11\crosssections\sect015a.dgn

FAP RTE	SECTION	COUNTY	TOTAL SHEETS	SHEET NO.
	60-15, 60-15B	MADISON	474	324
STA.	TO STA.			
FED. ROAD DIST. NO.	ILLINOIS	FED. AID PROJECT		
		CONTRACT NO.	6323	
			76.200	



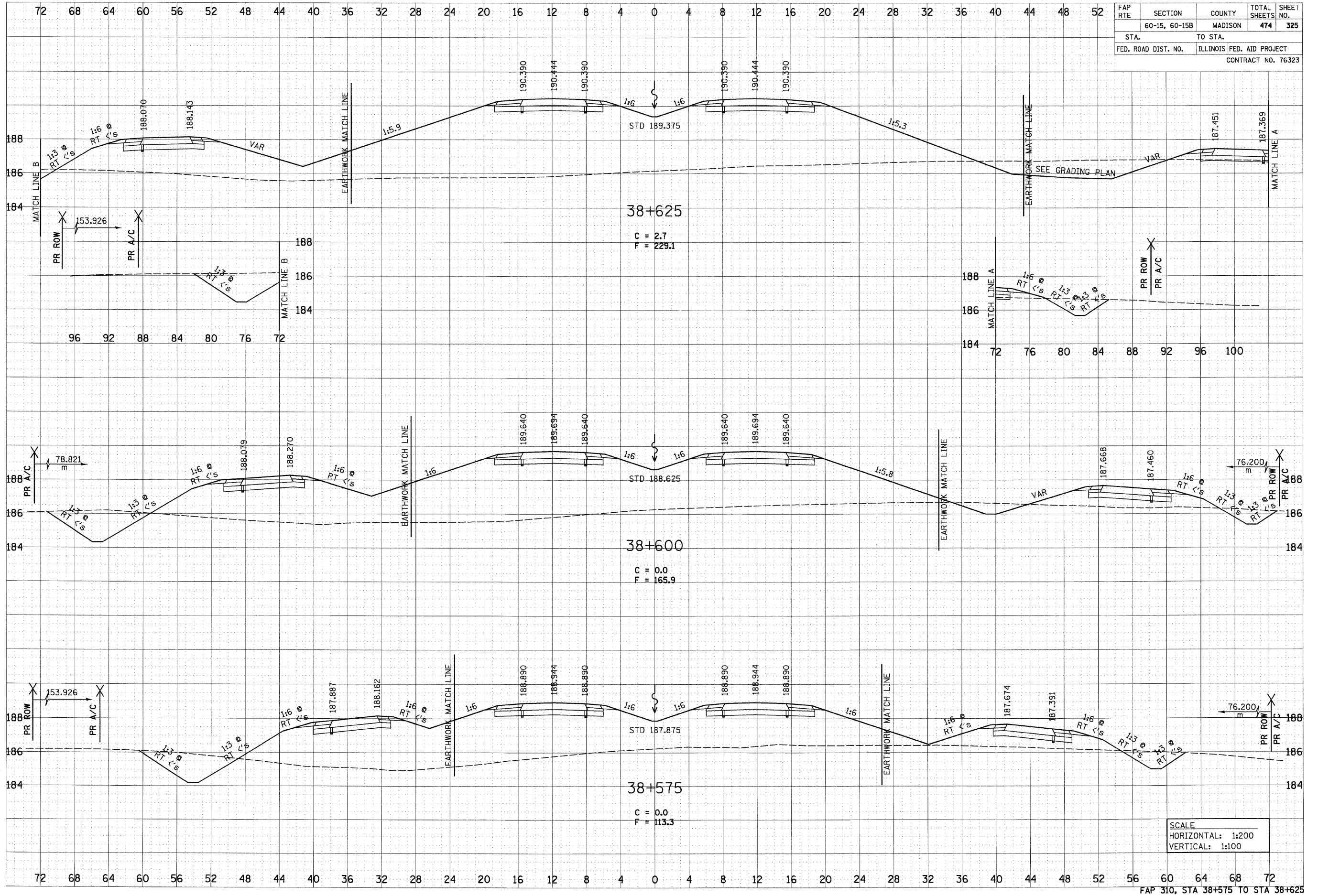
SCALE
 HORIZONTAL: 1:200
 VERTICAL: 1:100

6/29/2007

DATE	BY
SURVEYED	
TEMP. DATE	
NOTE BOOK	
AREAS	
CHECKED	
NO.	

DATE	BY
SURVEYED	
TEMP. DATE	
NOTE BOOK	
AREAS	
CHECKED	
NO.	

FAP RTE	SECTION	COUNTY	TOTAL SHEETS	SHEET NO.
	60-15, 60-15B	MADISON	474	325
STA.	TO STA.			
FED. ROAD DIST. NO.	ILLINOIS FED. AID PROJECT			
CONTRACT NO. 76323				



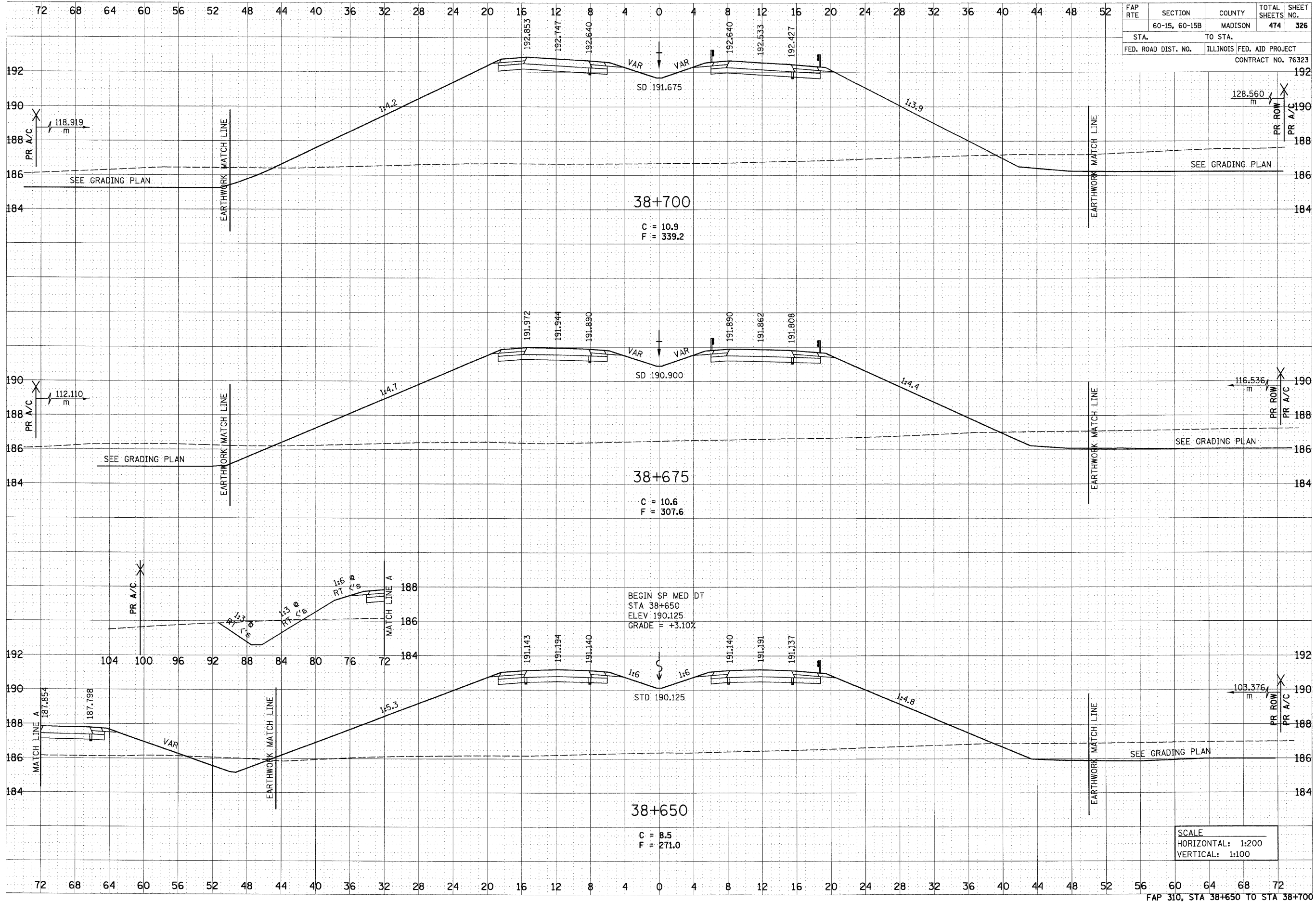
p:\001\ies\00024\main\line\crosssections\vsac015a.dgn

6/29/2007

DATE	
BY	
SURVEYED	
NOTE BOOK	
AREAS CHECKED	
NO.	

DATE	
BY	
SURVEYED	
NOTE BOOK	
AREAS CHECKED	
NO.	

FAP RTE	SECTION	COUNTY	TOTAL SHEETS	SHEET NO.
	60-15, 60-15B	MADISON	474	326
STA.	TO STA.			
FED. ROAD DIST. NO.	ILLINOIS	FED. AID PROJECT		
CONTRACT NO. 76323				



38+700
C = 10.9
F = 339.2

38+675
C = 10.6
F = 307.6

38+650
C = 8.5
F = 271.0

BEGIN SP MED DT
STA 38+650
ELEV 190.125
GRADE = +3.10%

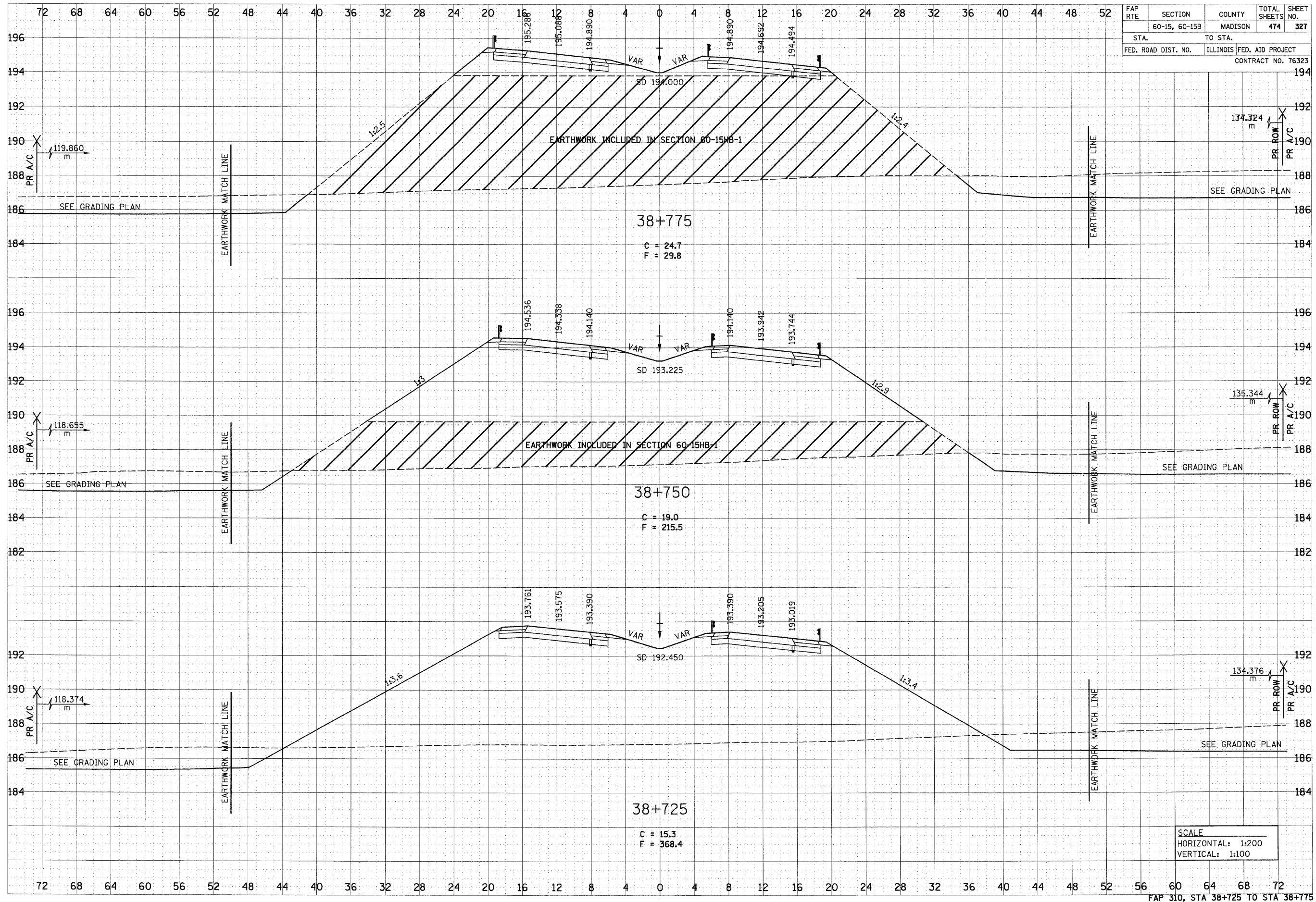
SCALE
HORIZONTAL: 1:200
VERTICAL: 1:100

6/29/2007

DATE	BY
SURVEYED	BY
TEMPERATURE	BY
AREAS	BY
CHECKED	BY
NO.	

DATE	BY
SURVEYED	BY
TEMPERATURE	BY
AREAS	BY
CHECKED	BY
NO.	

FAP RTE	SECTION	COUNTY	TOTAL SHEETS	SHEET NO.
	60-15, 60-15B	MADISON	474	327
STA.	TO STA.			
FED. ROAD DIST. NO.	ILLINOIS FED. AID PROJECT			
CONTRACT NO. 76323				



SCALE
 HORIZONTAL: 1:200
 VERTICAL: 1:100

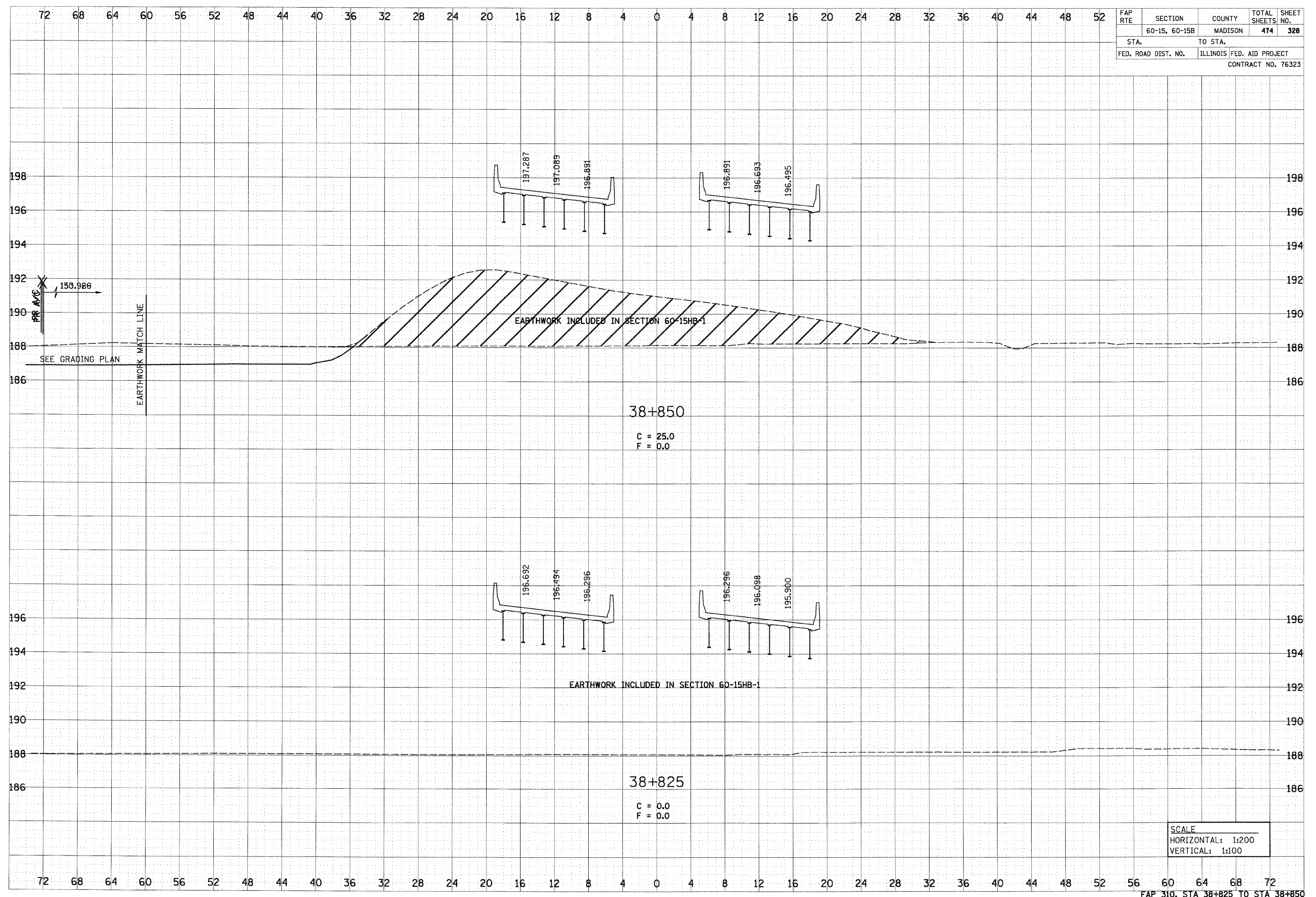
p:\2007\1ea\20024\main\line\crosssections\vscc015a.dgn

6/29/2007

FINAL SURVEY	SURVEYED	DATE
NOTE BOOK	TEMP. DATE	BY
NO.	AREAS	CHECKED

ORIGINAL SURVEY	SURVEYED	DATE
NOTE BOOK	TEMP. DATE	BY
NO.	AREAS	CHECKED

FAP RTE	SECTION	COUNTY	TOTAL SHEETS	SHEET NO.
	60-15, 60-15B	MADISON	474	328
STA.		TO STA.		
FED. ROAD DIST. NO.		ILLINOIS FED. AID PROJECT		
CONTRACT NO. 76323				



SCALE
 HORIZONTAL: 1:200
 VERTICAL: 1:100

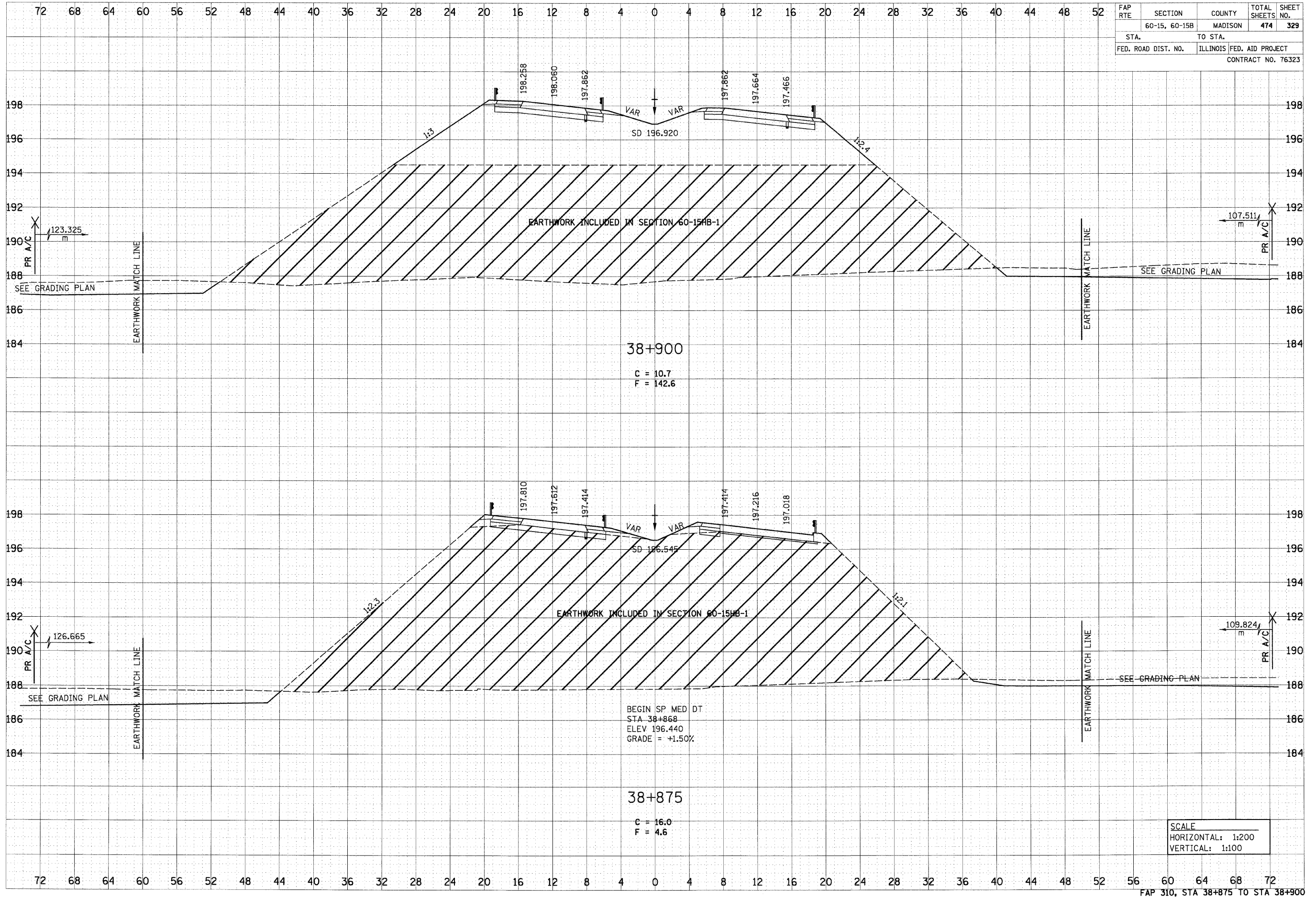
p:\0071\es\02024\adms\line\crosssections\sect215.dgn

6/29/2007

FINAL SURVEY	DATE
NO. 1000	
AREAS CHECKED	

ORIGINAL SURVEY	DATE
NO. 1000	
AREAS CHECKED	

FAP RTE	SECTION	COUNTY	TOTAL SHEETS	SHEET NO.
	60-15, 60-15B	MADISON	474	329
STA.	TO STA.			
FED. ROAD DIST. NO.	ILLINOIS	FED. AID PROJECT		
CONTRACT NO. 76323				



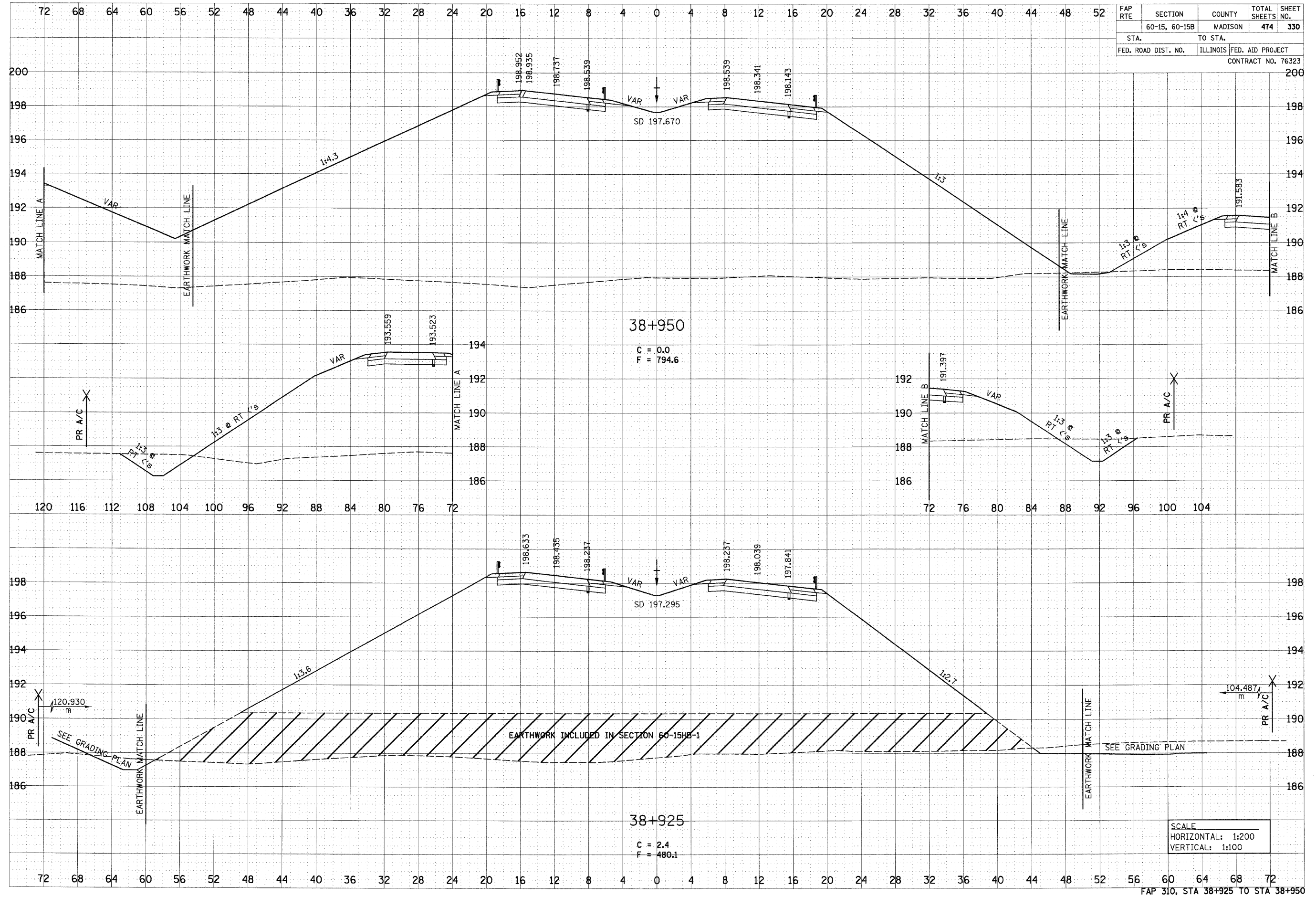
p:\001\1es\00024\dmn\line\crosssections\sect015a.dgn

6/29/2007

FAP RTE	SECTION	COUNTY	TOTAL SHEETS	SHEET NO.
	60-15, 60-15B	MADISON	474	330
STA. TO STA.		MADISON		
FED. ROAD DIST. NO.	ILLINOIS	FED. AID PROJECT	CONTRACT NO. 76323	

DATE	BY
DATE	BY
DATE	BY
DATE	BY
DATE	BY
DATE	BY

DATE	BY
DATE	BY
DATE	BY
DATE	BY
DATE	BY
DATE	BY



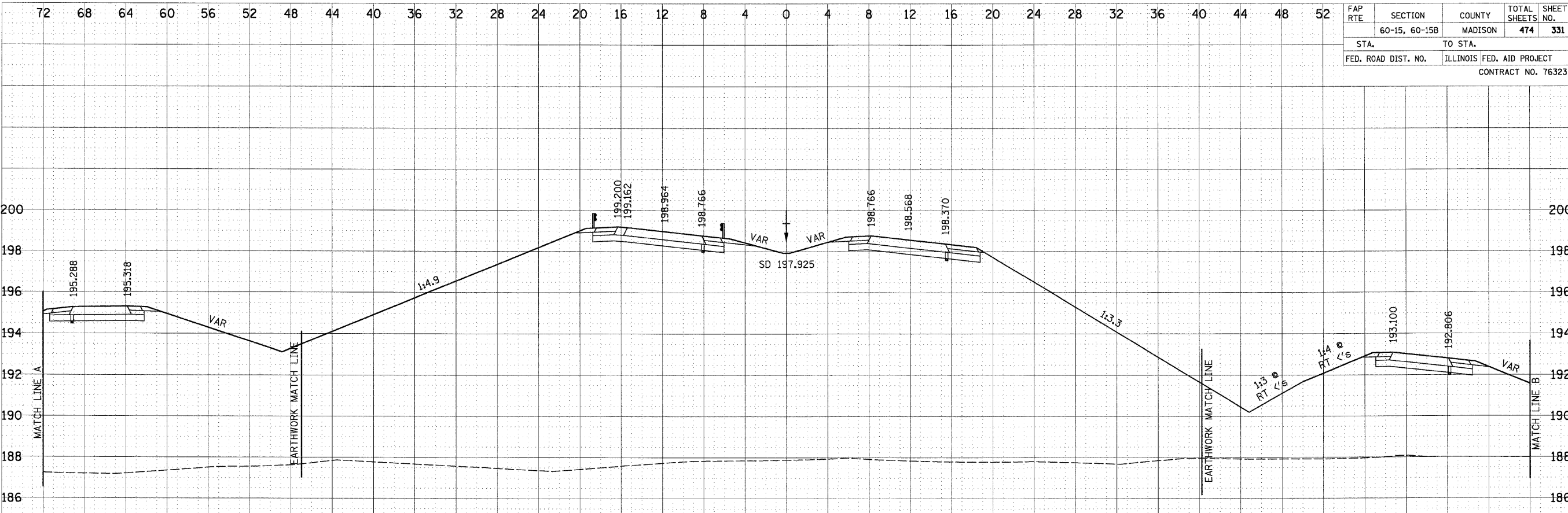
SCALE
HORIZONTAL: 1:200
VERTICAL: 1:100

6/29/2007

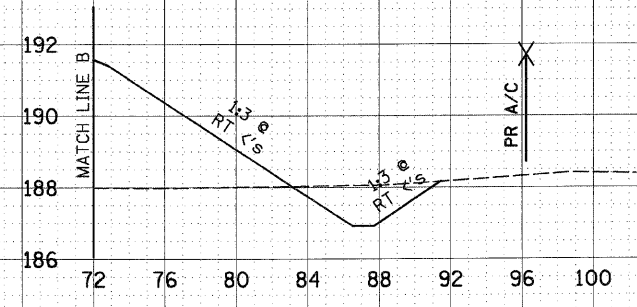
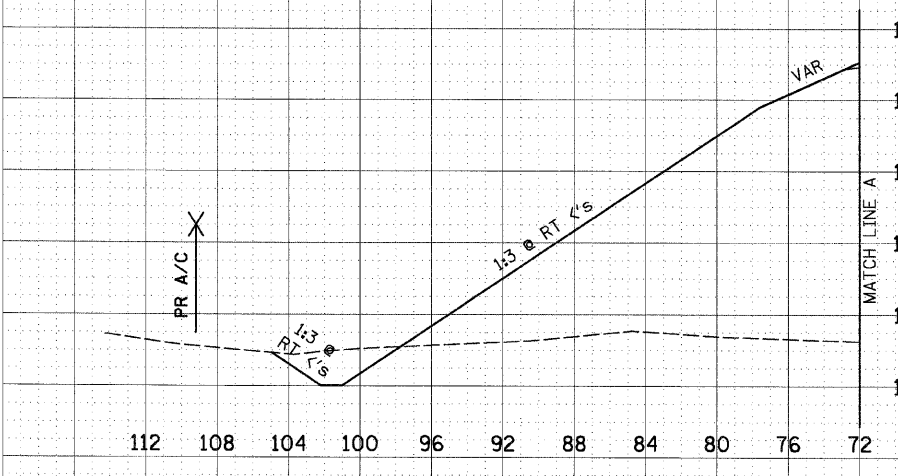
FAP RTE	SECTION	COUNTY	TOTAL SHEETS	SHEET NO.
	60-15, 60-15B	MADISON	474	331
STA.		TO STA.		
FED. ROAD DIST. NO.		ILLINOIS FED. AID PROJECT		
CONTRACT NO. 76323				

FINAL SURVEY	DATE
NO. _____	_____
BY	DATE
_____	_____
NO.	_____
_____	_____
_____	_____
_____	_____
_____	_____

ORIGINAL SURVEY	DATE
NO. _____	_____
BY	DATE
_____	_____
NO.	_____
_____	_____
_____	_____
_____	_____
_____	_____



38+975
 C = 0.0
 F = 793.1



SCALE
 HORIZONTAL: 1:200
 VERTICAL: 1:100

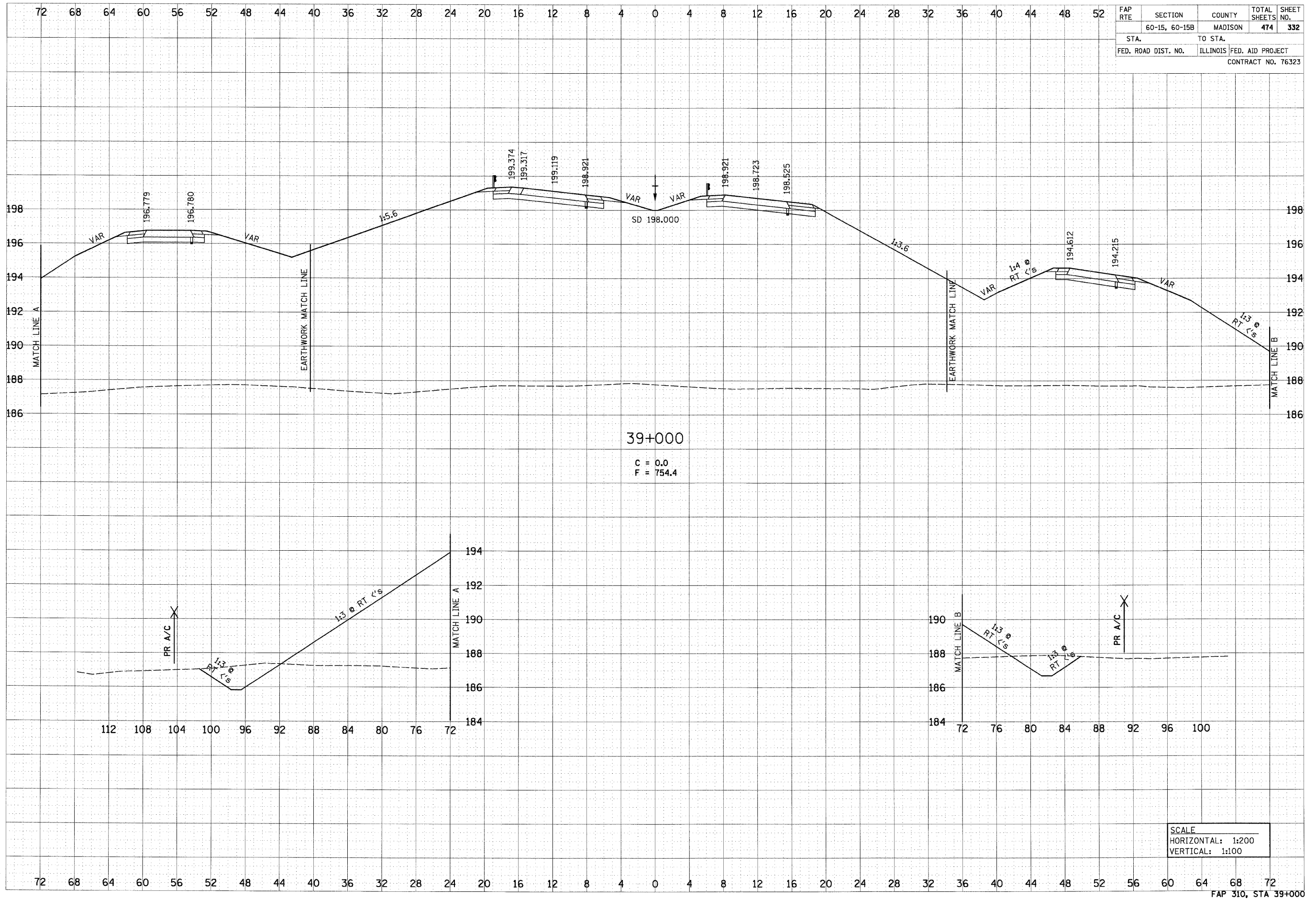
p:\2007\115\02024\main\crossections\sect015a.dgn

6/29/2007

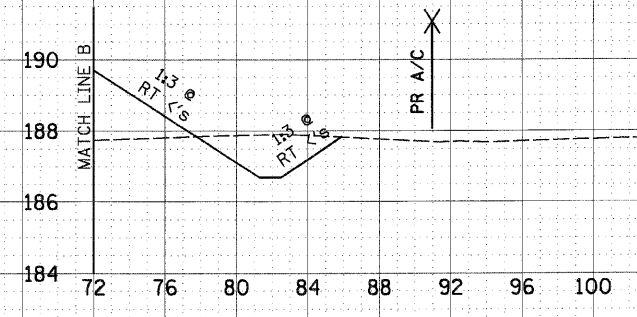
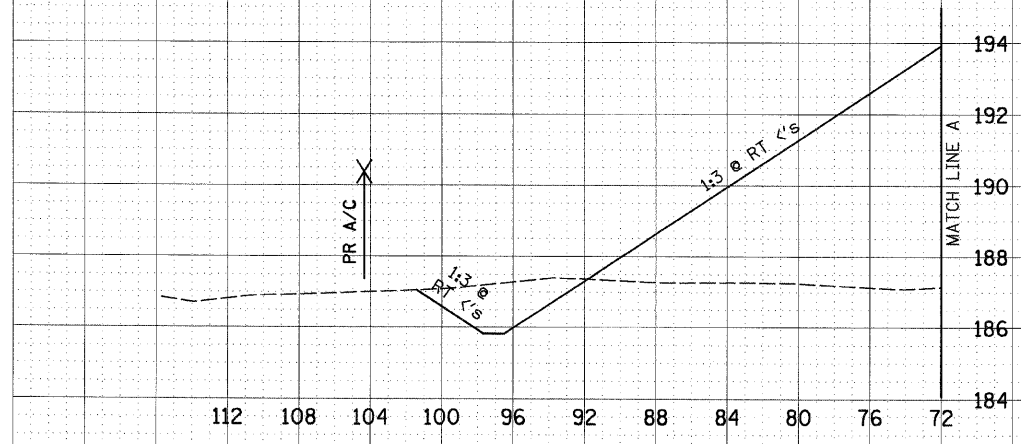
DATE	BY
APPROVED	DATE
NO. CHECKED	
AREAS	
NOTE BOOK	
NO.	

DATE	BY
APPROVED	DATE
NO. CHECKED	
AREAS	
NOTE BOOK	
NO.	

FAP RTE	SECTION	COUNTY	TOTAL SHEETS	SHEET NO.
	60-15, 60-15B	MADISON	474	332
STA.	TO STA.			
FED. ROAD DIST. NO.	ILLINOIS	FED. AID PROJECT		
CONTRACT NO. 76323				



39+000
 C = 0.0
 F = 754.4



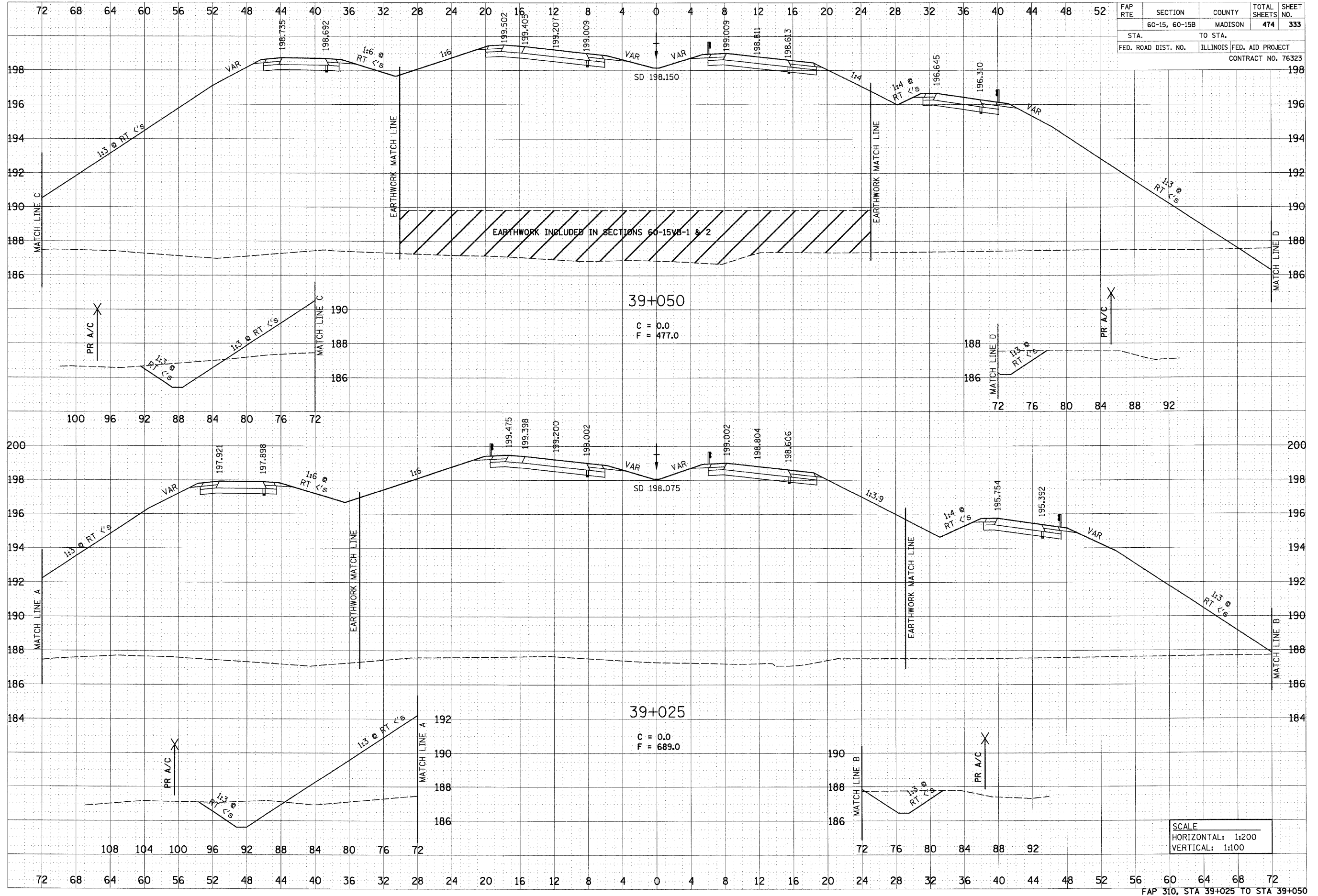
SCALE
 HORIZONTAL: 1:200
 VERTICAL: 1:100

6/29/2007

DATE	BY
SURVEYED	BY
NOTE BOOK	BY
AREAS CHECKED	BY

DATE	BY
SURVEYED	BY
NOTE BOOK	BY
AREAS CHECKED	BY

FAP RTE	SECTION	COUNTY	TOTAL SHEETS	SHEET NO.
	60-15, 60-15B	MADISON	474	333
STA.	TO STA.			
FED. ROAD DIST. NO.	ILLINOIS FED. AID PROJECT			
CONTRACT NO. 76323				



SCALE
 HORIZONTAL: 1:200
 VERTICAL: 1:100

E:\02F\15a\0002\4\main\15a\crosssections\asec015b.dgn

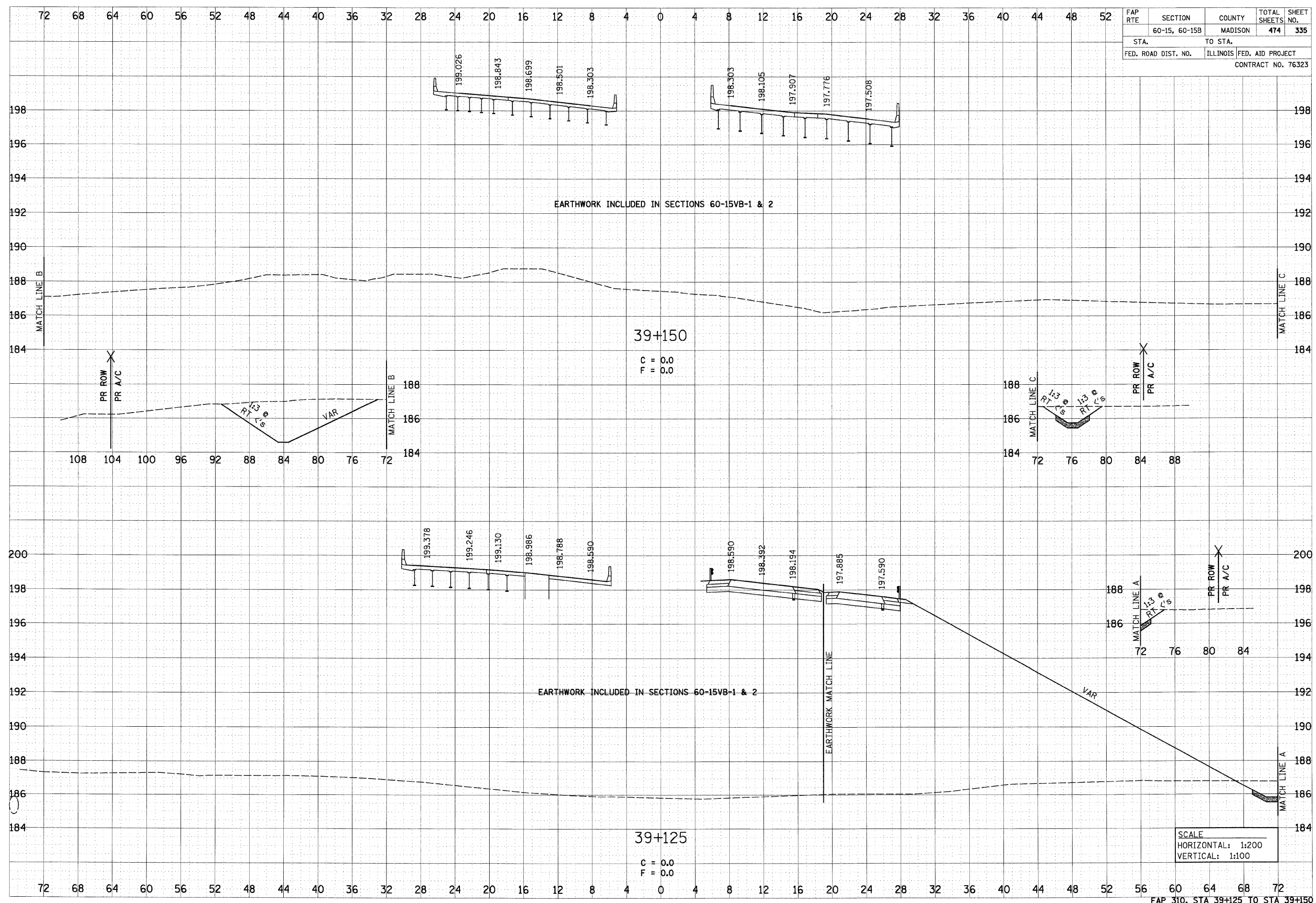
5/29/2007

p:\00711es\00024\main\line\crosssections\wsec015a.dgn

FINAL SURVEY	DATE
SURVEYED	BY
NOTE BOOK	NO.
TEMPLATE	AREAS CHECKED
AREAS	

ORIGINAL SURVEY	DATE
SURVEYED	BY
NOTE BOOK	NO.
TEMPLATE	AREAS CHECKED
AREAS	

FAP RTE	SECTION	COUNTY	TOTAL SHEETS	SHEET NO.
	60-15, 60-15B	MADISON	474	335
STA.	TO STA.			
FED. ROAD DIST. NO.	ILLINOIS FED. AID PROJECT			
CONTRACT NO. 76323				



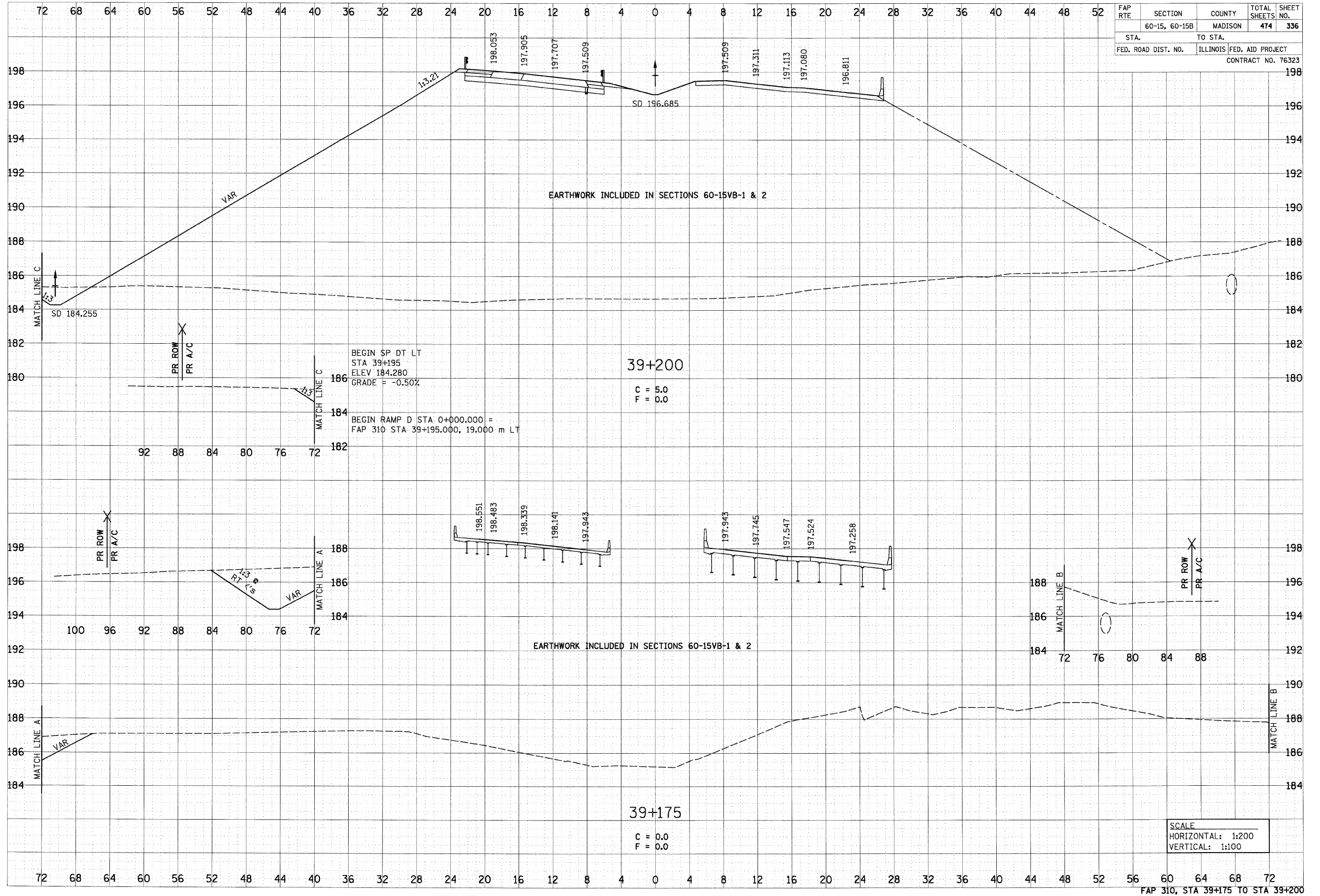
SCALE
HORIZONTAL: 1:200
VERTICAL: 1:100

5/29/2007

p:\061\les\06024\dm\main\crosssections\wsec015a.dgn

DATE	
BY	
FINAL SURVEY	
NOTE BOOK	
AREAS CHECKED	
NO.	

DATE	
BY	
ORIGINAL SURVEY	
NOTE BOOK	
AREAS CHECKED	
NO.	

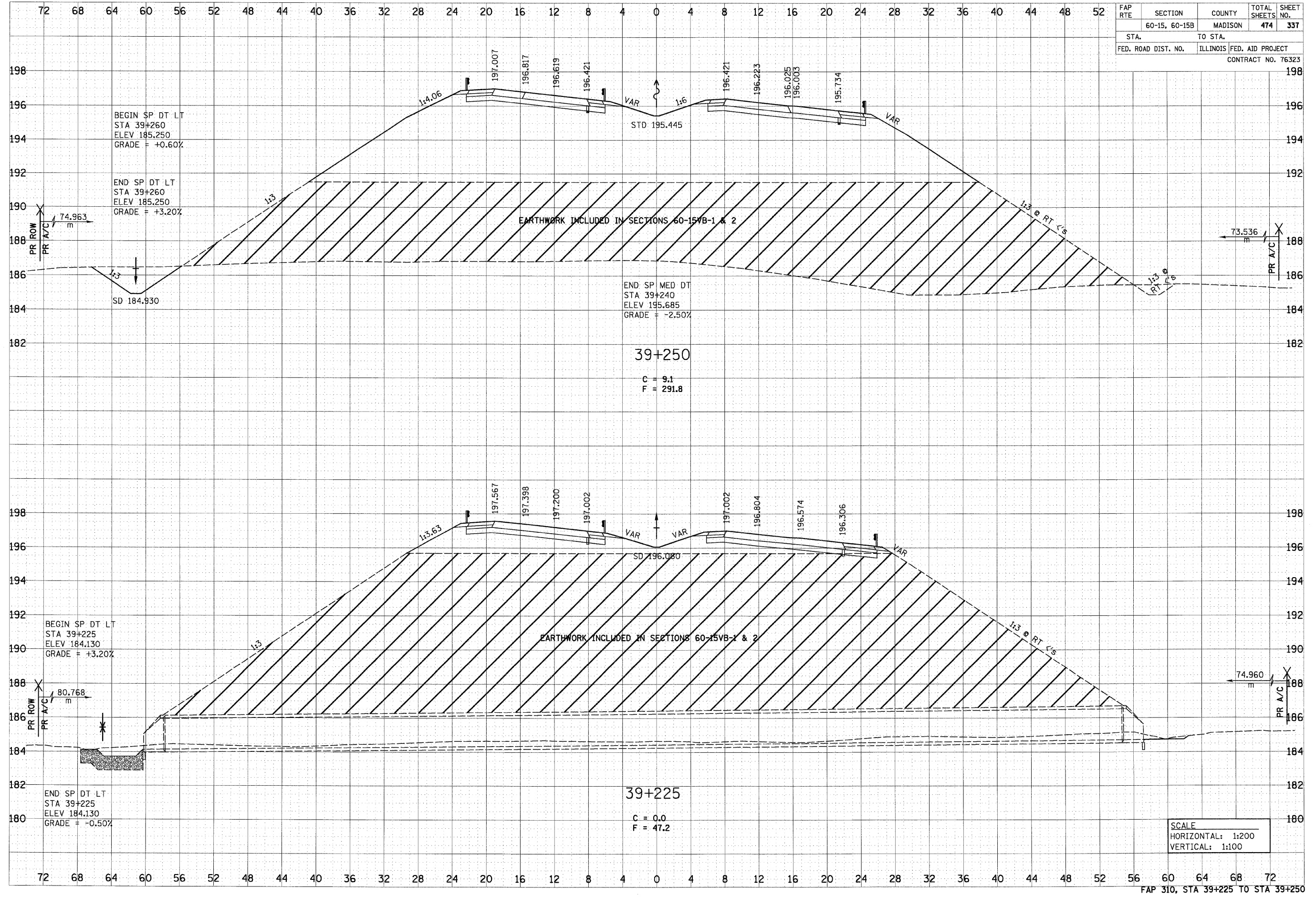


FAP 310, STA 39+175 TO STA 39+200

FAP RTE	SECTION	COUNTY	TOTAL SHEETS	SHEET NO.
	60-15, 60-15B	MADISON	474	337
STA.		TO STA.		
FED. ROAD DIST. NO.		ILLINOIS FED. AID PROJECT		
CONTRACT NO. 76323				

DATE	
BY	
DESIGNED	
SURVEY	
TEMPLATE	
NOTE BOOK	
AREAS	
CHECKED	
NO.	

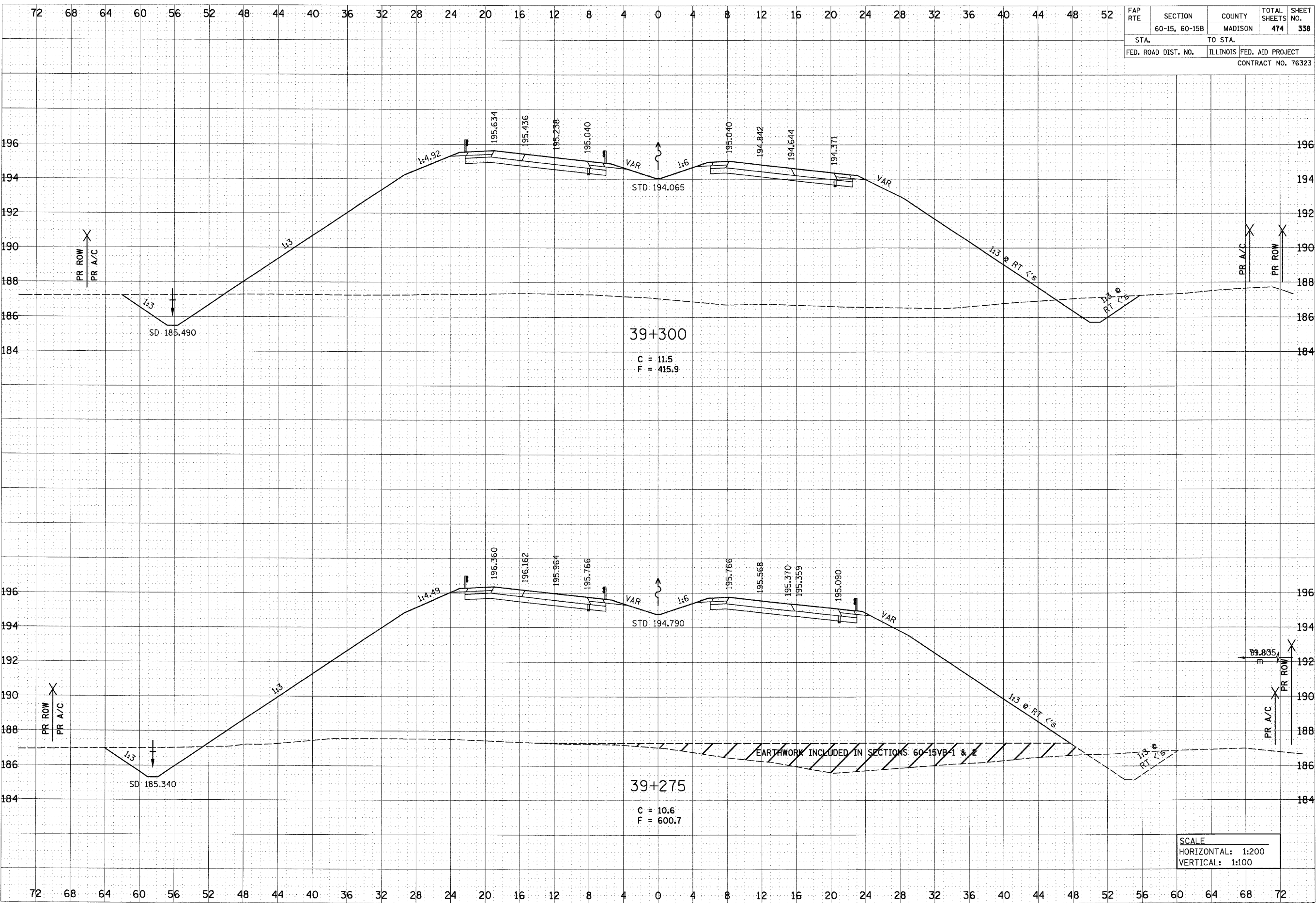
DATE	
BY	
DESIGNED	
SURVEY	
TEMPLATE	
NOTE BOOK	
AREAS	
CHECKED	
NO.	



SCALE
HORIZONTAL: 1:200
VERTICAL: 1:100

6/21/2007

FAP RTE	SECTION	COUNTY	TOTAL SHEETS	SHEET NO.
	60-15, 60-15B	MADISON	474	338
STA.	TO STA.			
FED. ROAD DIST. NO.	ILLINOIS FED. AID PROJECT			
CONTRACT NO. 76323				



DATE	BY
DATE	BY
DATE	BY

DATE	BY
DATE	BY
DATE	BY

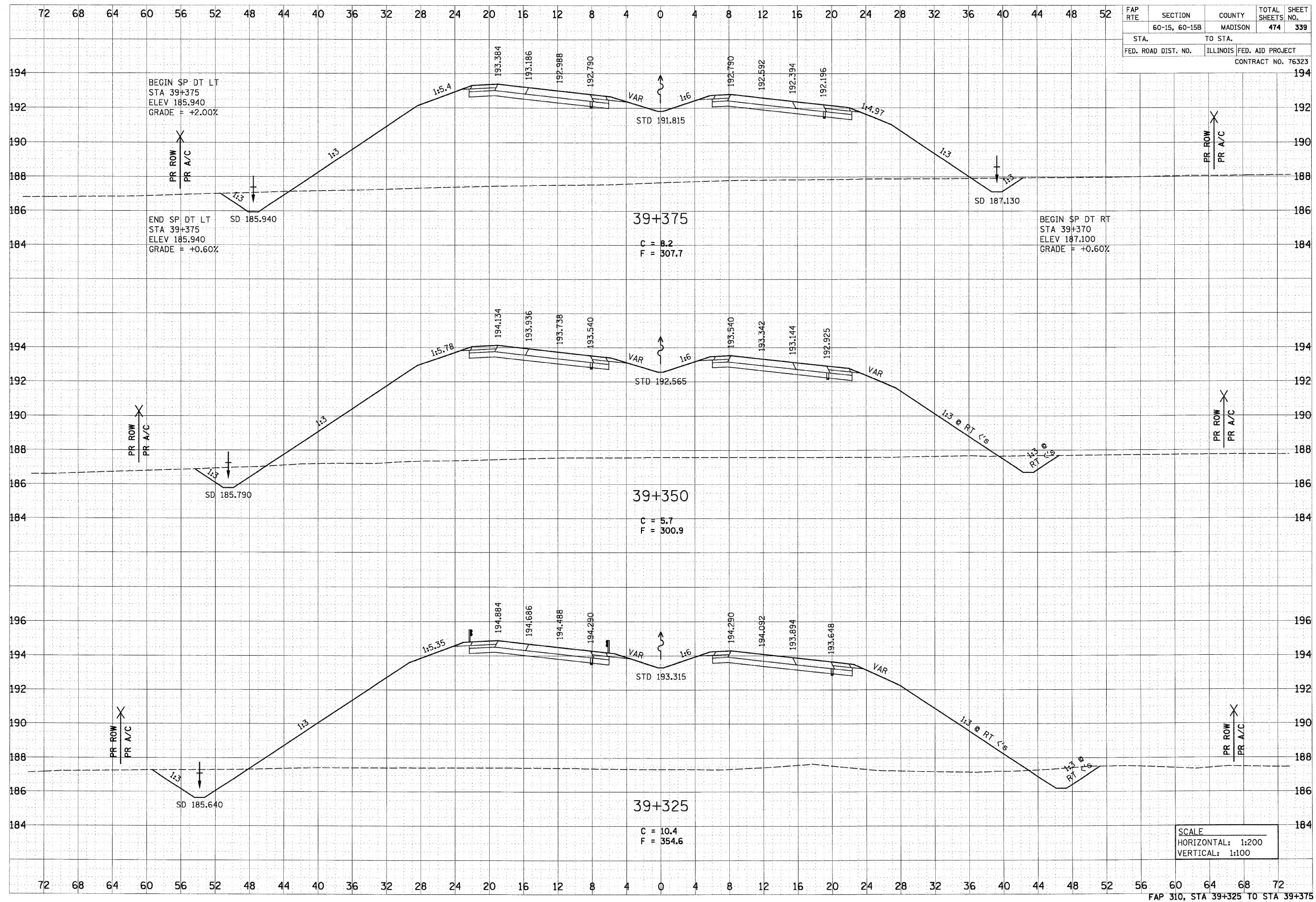
p:\001\1es\00024\main\1e\crosssections\asc0215.dgn

6/29/2007

DATE	
BY	
REVISION	
NO.	
DATE	
BY	
REVISION	
NO.	
DATE	
BY	
REVISION	
NO.	

DATE	
BY	
REVISION	
NO.	
DATE	
BY	
REVISION	
NO.	
DATE	
BY	
REVISION	
NO.	

FAP RTE	SECTION	COUNTY	TOTAL SHEETS	SHEET NO.
	60-15, 60-15B	MADISON	474	339
STA.	TO STA.			
FED. ROAD DIST. NO.	ILLINOIS	FED. AID PROJECT		
				CONTRACT NO. 76323



SCALE
 HORIZONTAL: 1:200
 VERTICAL: 1:100

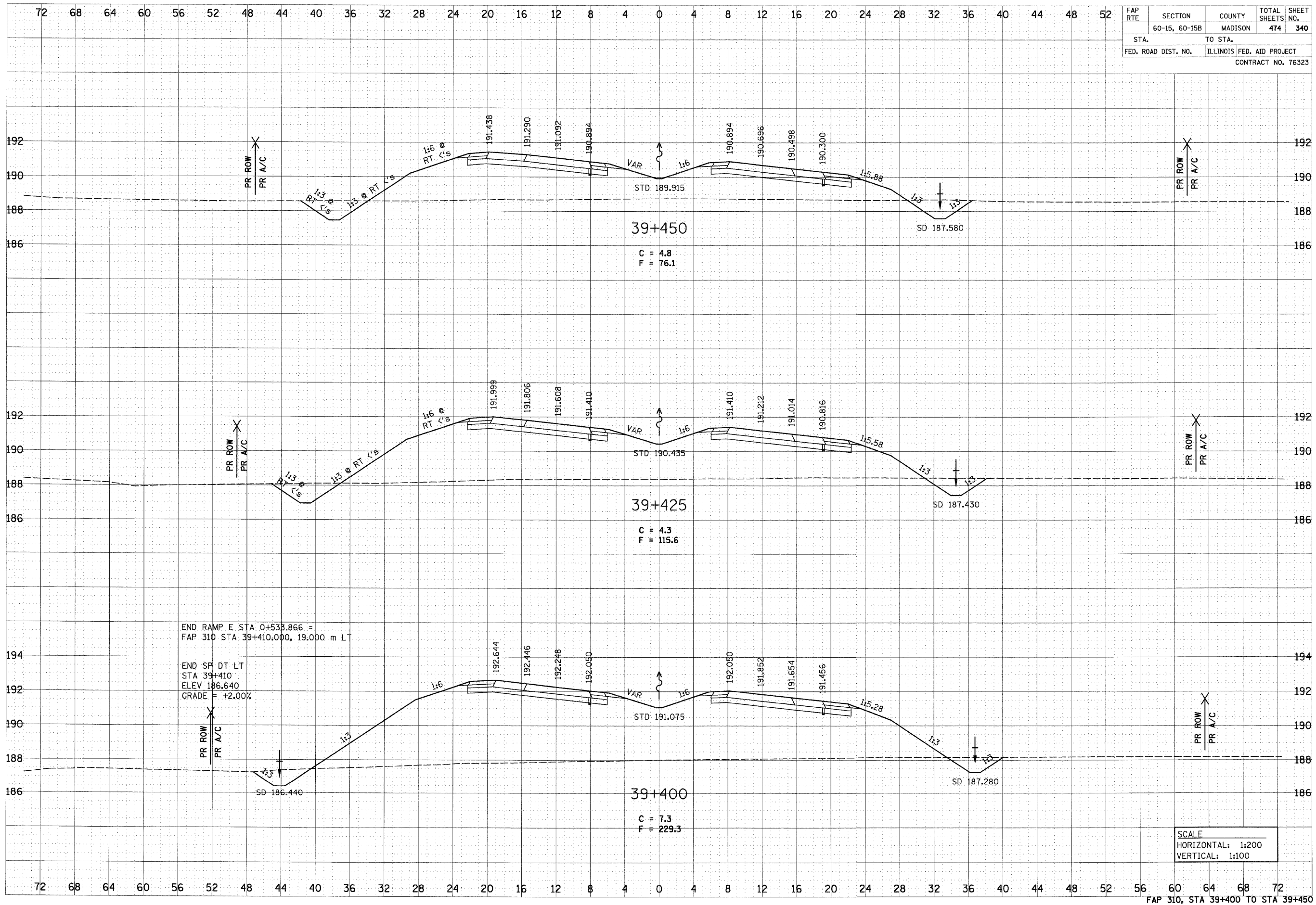
p:\001\15a\0002\adm\line\crosssections\sect015a.dgn

6/29/2007

DATE	
BY	
SURVEYED	
TRIP NO.	
TIME	
NOTE BOOK	
AREAS CHECKED	
NO.	

DATE	
BY	
SURVEYED	
TRIP NO.	
TIME	
NOTE BOOK	
AREAS CHECKED	
NO.	

FAP RTE	SECTION	COUNTY	TOTAL SHEETS	SHEET NO.
	60-15, 60-15B	MADISON	474	340
STA.		TO STA.		
FED. ROAD DIST. NO.		ILLINOIS	FED. AID PROJECT	
CONTRACT NO. 76323				



SCALE
 HORIZONTAL: 1:200
 VERTICAL: 1:100

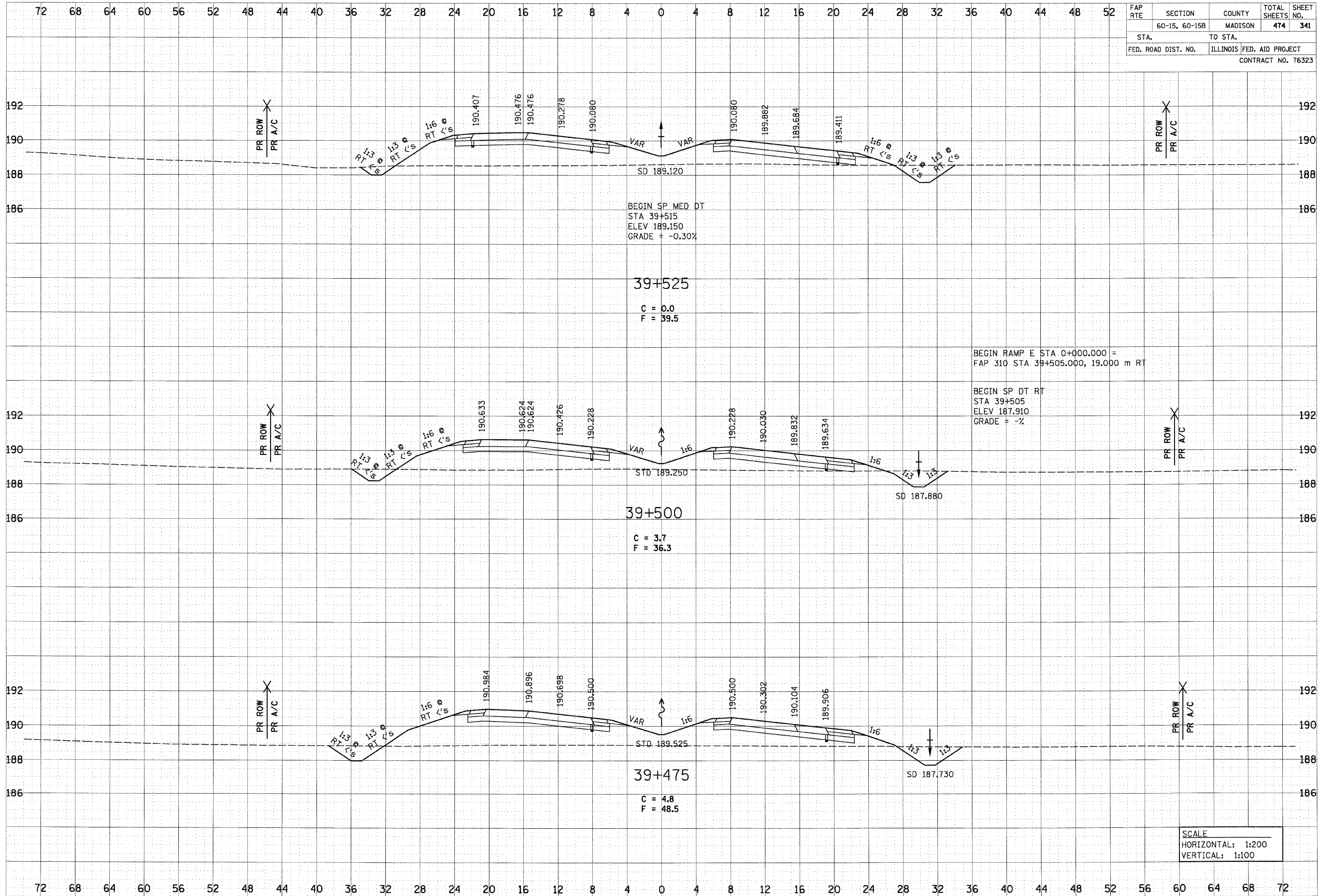
p:\02911es\02924\main1\sec\crosssections\sec015a.dgn

6/29/2007

DATE	
BY	
FINAL SURVEY	
NOTE BOOK	
AREAS CHECKED	
NO.	

DATE	
BY	
ORIGINAL SURVEY	
NOTE BOOK	
AREAS CHECKED	
NO.	

FAP RTE	SECTION	COUNTY	TOTAL SHEETS	SHEET NO.
	60-15, 60-15B	MADISON	474	341
STA.	TO STA.			
FED. ROAD DIST. NO.	ILLINOIS	FED. AID PROJECT		
CONTRACT NO. 76323				



SCALE
 HORIZONTAL: 1:200
 VERTICAL: 1:100

p:\0271\lea\02024\dm\1\1\crosssections\wsec015a.dgn

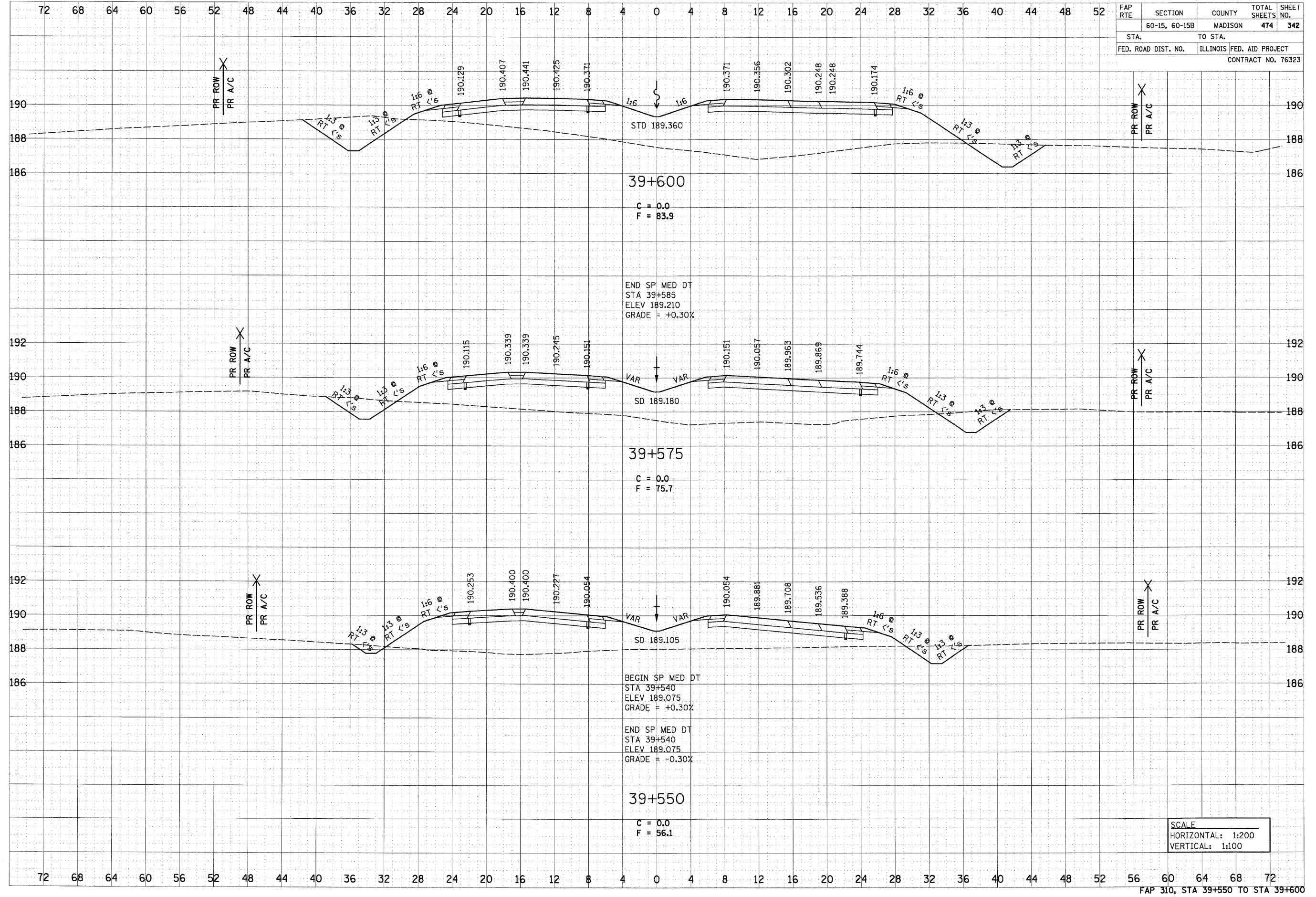
6/29/2007

p:\001\1es\00024\main\1es\crosssections\15a.dgn

FINAL SURVEY	DATE
SURVEYED	BY
NOTE BOOK	
TEMPLATE	
AREAS	
CHECKED	
NO.	

ORIGINAL SURVEY	DATE
SURVEYED	BY
NOTE BOOK	
TEMPLATE	
AREAS	
CHECKED	
NO.	

FAP RTE	SECTION	COUNTY	TOTAL SHEETS	SHEET NO.
	60-15, 60-15B	MADISON	474	342
STA.	TO STA.			
FED. ROAD DIST. NO.	ILLINOIS FED. AID PROJECT			
CONTRACT NO. 76323				

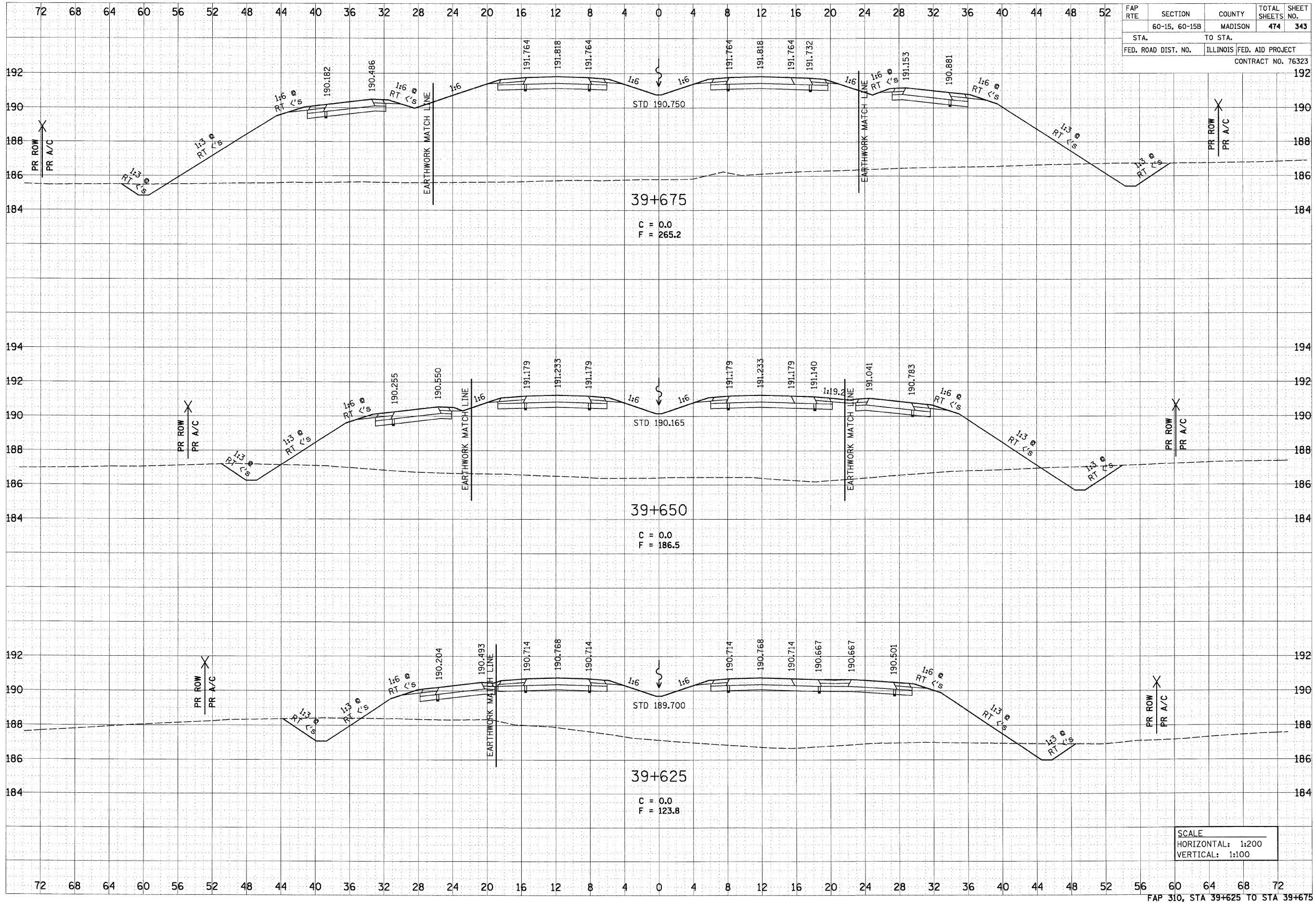


6/29/2007

DATE	
BY	
FINAL SURVEY	
NOTE BOOK	
AREAS CHECKED	
NO.	

DATE	
BY	
ORIGINAL SURVEY	
NOTE BOOK	
AREAS CHECKED	
NO.	

FAP RTE	SECTION	COUNTY	TOTAL SHEETS	SHEET NO.
	60-15, 60-15B	MADISON	474	343
STA.	TO STA.			
FED. ROAD DIST. NO.	ILLINOIS FED. AID PROJECT			
CONTRACT NO. 76323				



SCALE
 HORIZONTAL: 1:200
 VERTICAL: 1:100

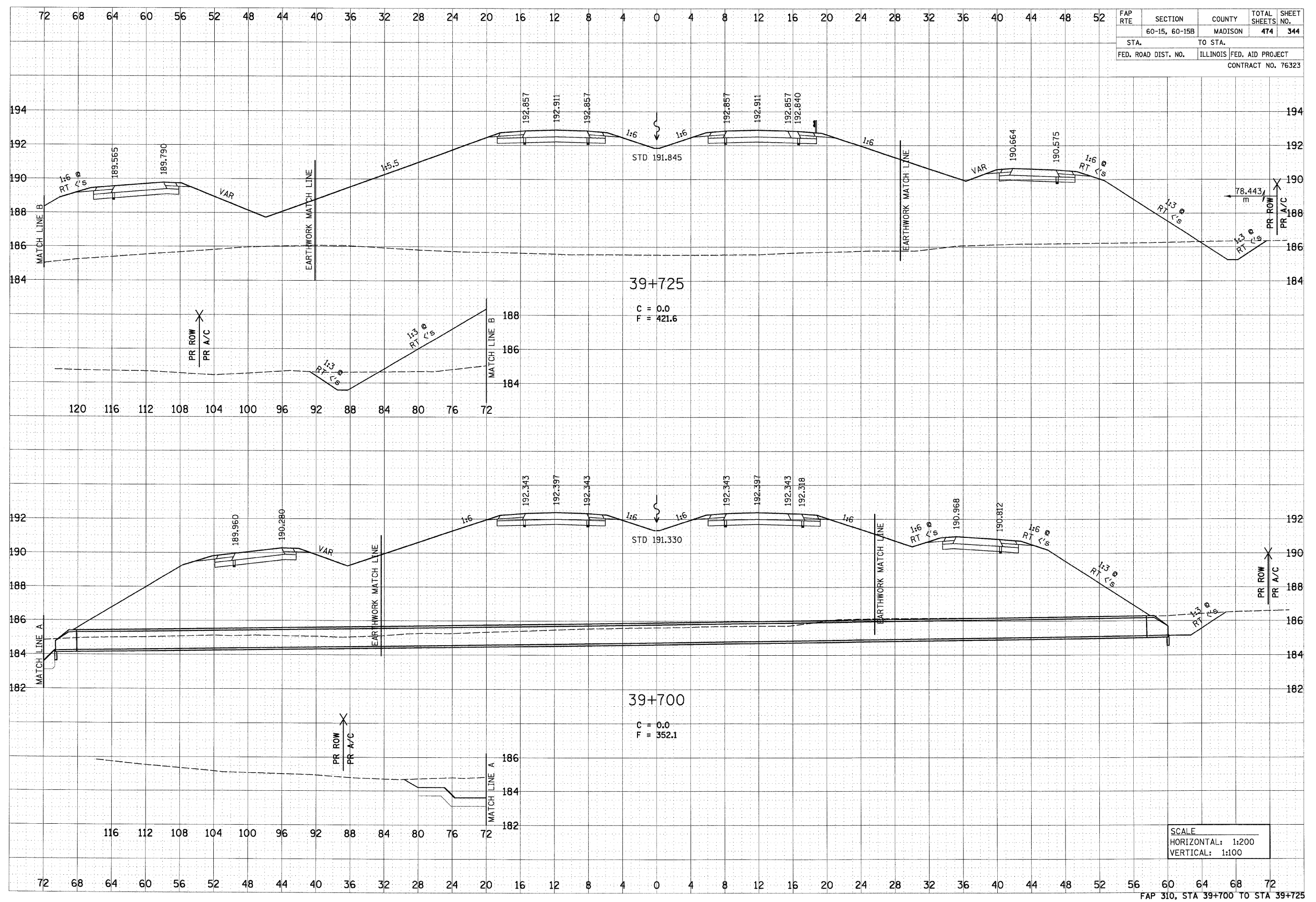
p:\001\1es\200224\dmr\line\crosssections\west015a.dgn

5/29/2007

DATE	BY
SURVEYED	
TEMPLATE	
NOTE BOOK	
AREAS	
CHECKED	
NO.	

DATE	BY
SURVEYED	
TEMPLATE	
NOTE BOOK	
AREAS	
CHECKED	
NO.	

FAP RTE	SECTION	COUNTY	TOTAL SHEETS	SHEET NO.
	60-15, 60-15B	MADISON	474	344
STA.	TO STA.			
FED. ROAD DIST. NO.	ILLINOIS	FED. AID PROJECT		
CONTRACT NO. 76323				



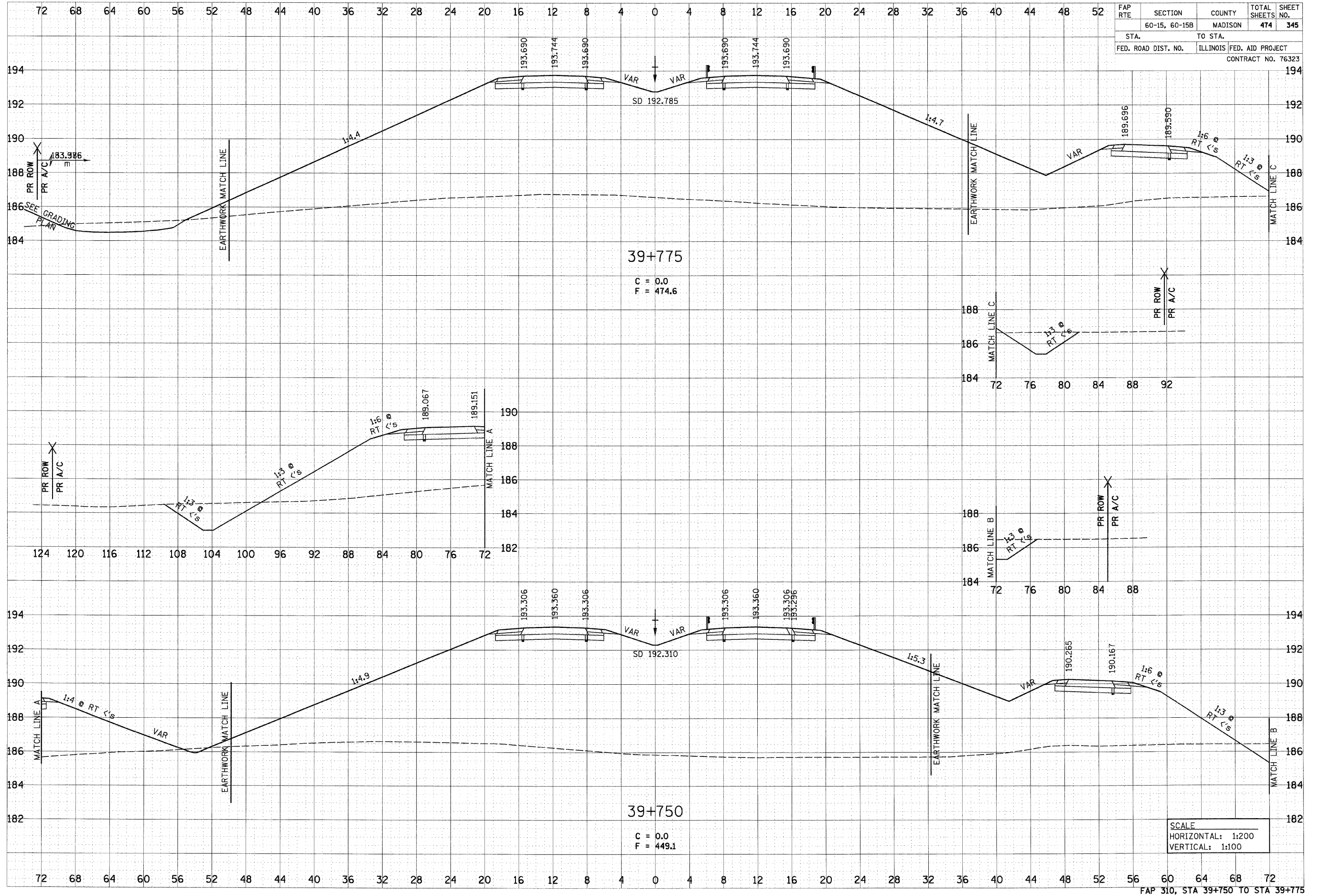
SCALE
 HORIZONTAL: 1:200
 VERTICAL: 1:100

p:\001\1es\0024\main\line\crosssections\sect015a.dgn

6/29/2007

DATE	
BY	
REVIEWED	
PLOTTED	
NOTE BOOK	
AREAS CHECKED	
NO.	

DATE	
BY	
REVIEWED	
PLOTTED	
NOTE BOOK	
AREAS CHECKED	
NO.	



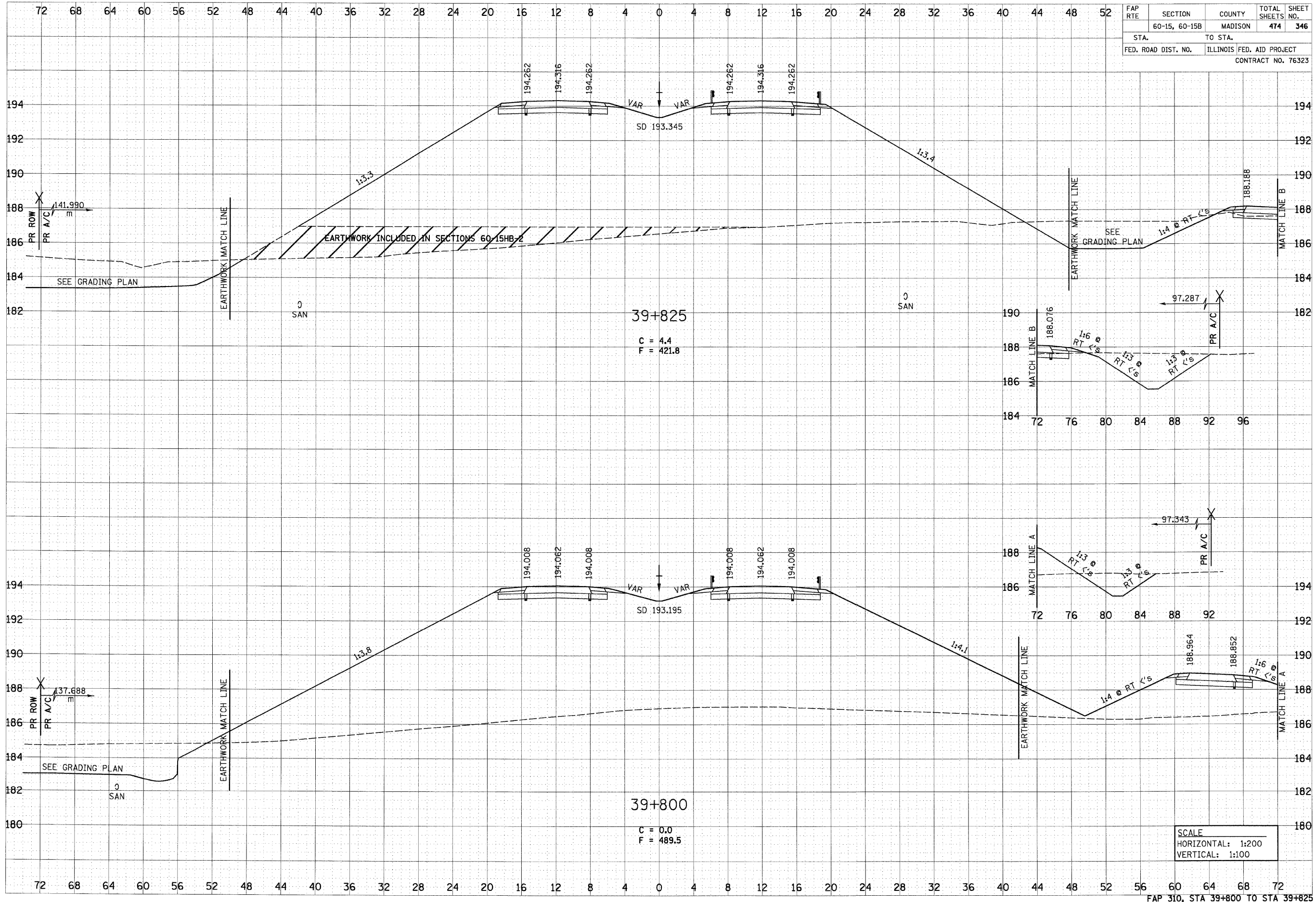
p:\2007\10a\200724\dmn\line\crosssections\ksec@15a.dgn

6/29/2007

DATE	BY
SURVEYED	
NOTE BOOK	
AREAS CHECKED	
NO.	

DATE	BY
SURVEYED	
NOTE BOOK	
AREAS CHECKED	
NO.	

FAP RTE	SECTION	COUNTY	TOTAL SHEETS	SHEET NO.
	60-15, 60-15B	MADISON	474	346
STA.	TO STA.			
FED. ROAD DIST. NO.	ILLINOIS	FED. AID PROJECT	CONTRACT NO. 76323	

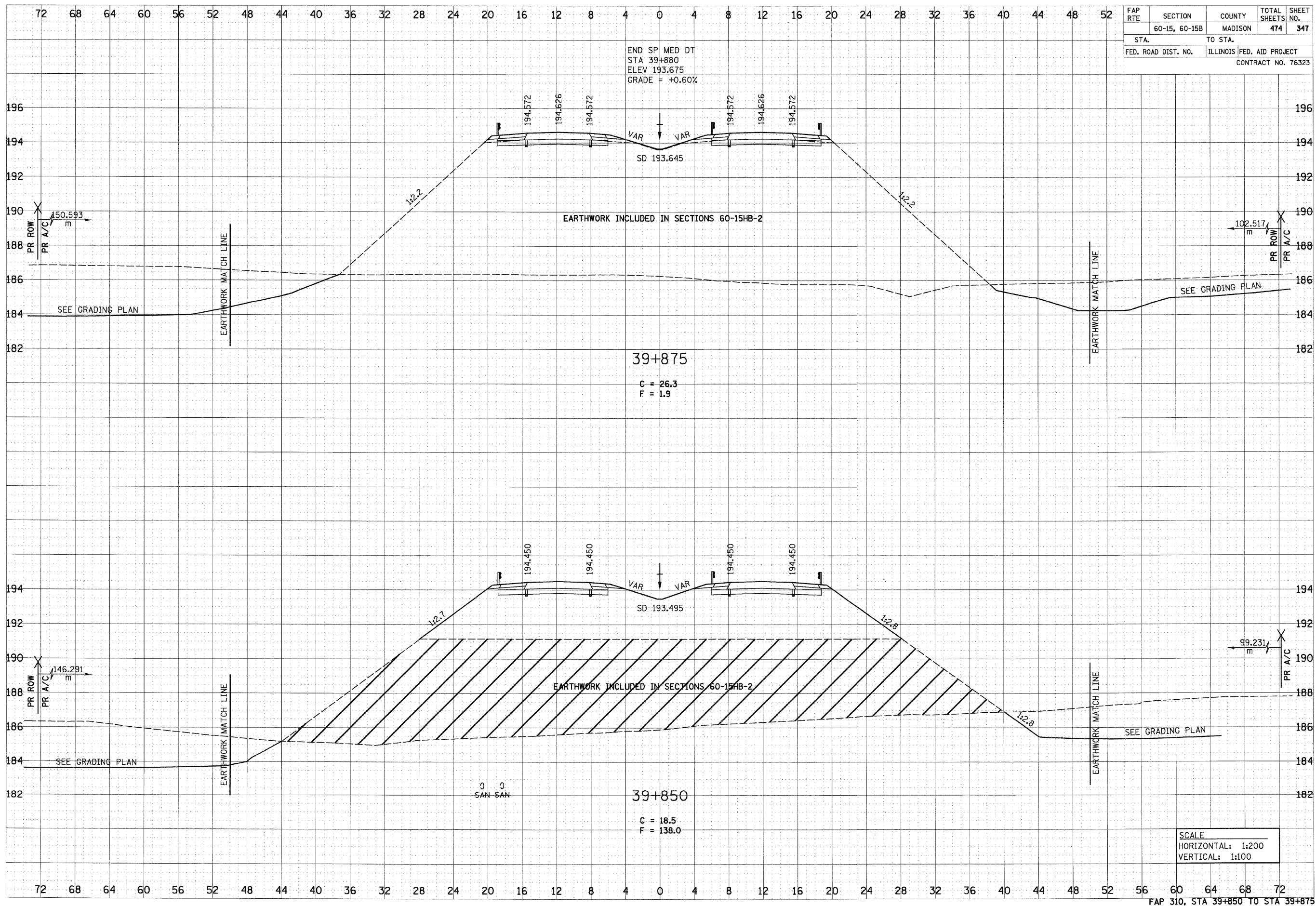


p:\09f1ea\00024\dmsr\line\crosssections\vscc015a.dgn

6/29/2007

DATE	
BY	
FINAL SURVEY	
NOTE BOOK	
AREAS CHECKED	
NO.	

DATE	
BY	
ORIGINAL SURVEY	
NOTE BOOK	
AREAS CHECKED	
NO.	



FAP RTE	SECTION	COUNTY	TOTAL SHEETS	SHEET NO.
	60-15, 60-15B	MADISON	474	347
STA.	TO STA.			
FED. ROAD DIST. NO.	ILLINOIS	FED. AID PROJECT	CONTRACT NO. 76323	

END SP MED DT
 STA 39+880
 ELEV 193.675
 GRADE = +0.60%

39+875
 C = 26.3
 F = 1.9

39+850
 C = 18.5
 F = 138.0

SCALE
 HORIZONTAL: 1:200
 VERTICAL: 1:100

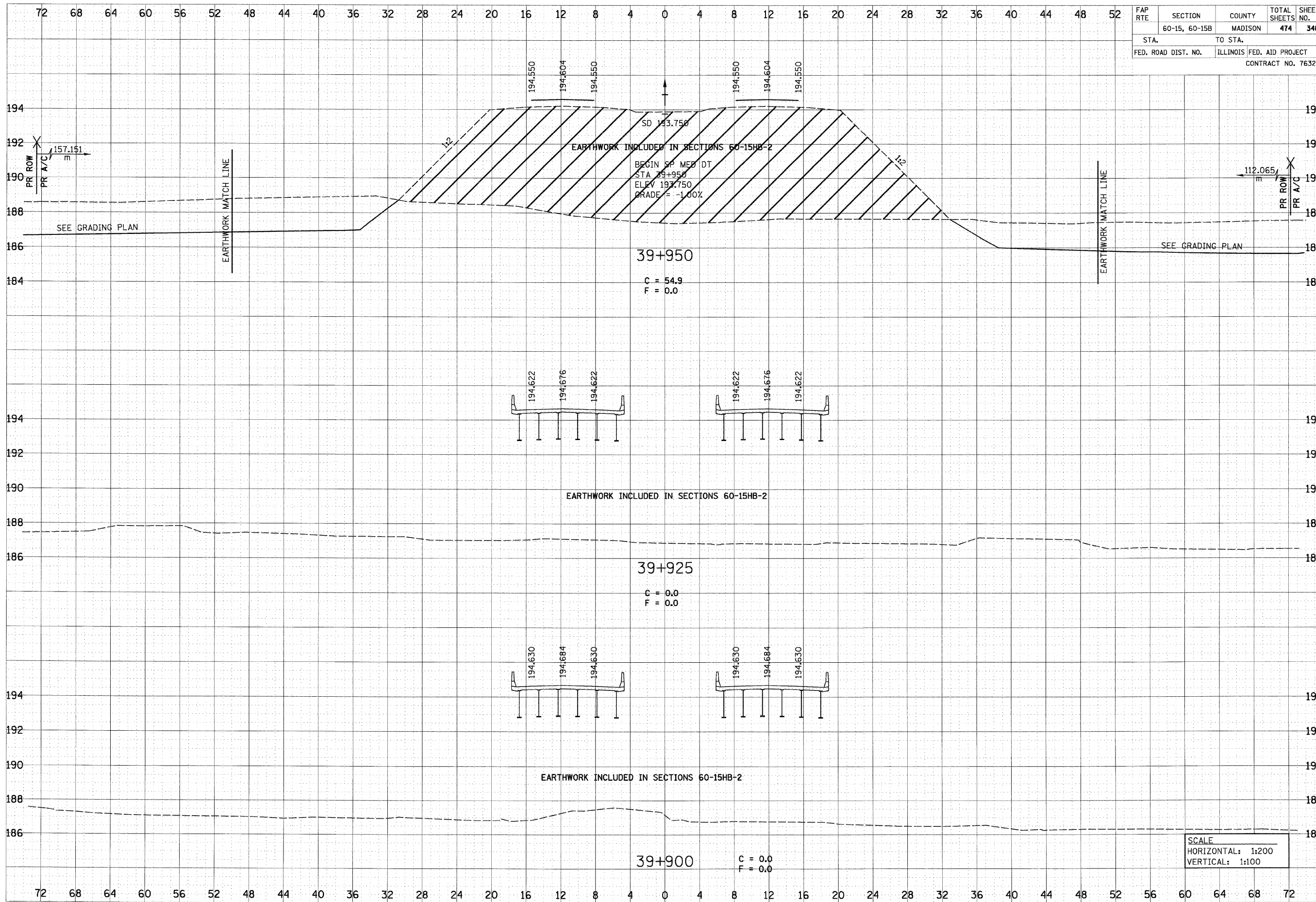
p:\0011es\0202\adme\line\crosssections\wsec015e.dgn

6/29/2007

DATE	BY
REVISION	BY
NO.	DATE
NO.	DATE
NO.	DATE
NO.	DATE
NO.	DATE
NO.	DATE
NO.	DATE

DATE	BY
REVISION	BY
NO.	DATE
NO.	DATE
NO.	DATE
NO.	DATE
NO.	DATE
NO.	DATE
NO.	DATE

FAP RTE	SECTION	COUNTY	TOTAL SHEETS	SHEET NO.
	60-15, 60-15B	MADISON	474	348
STA.		TO STA.		
FED. ROAD DIST. NO.		ILLINOIS	FED. AID PROJECT	
CONTRACT NO. 76323				



FAP 310, STA 39+900 TO STA 39+950

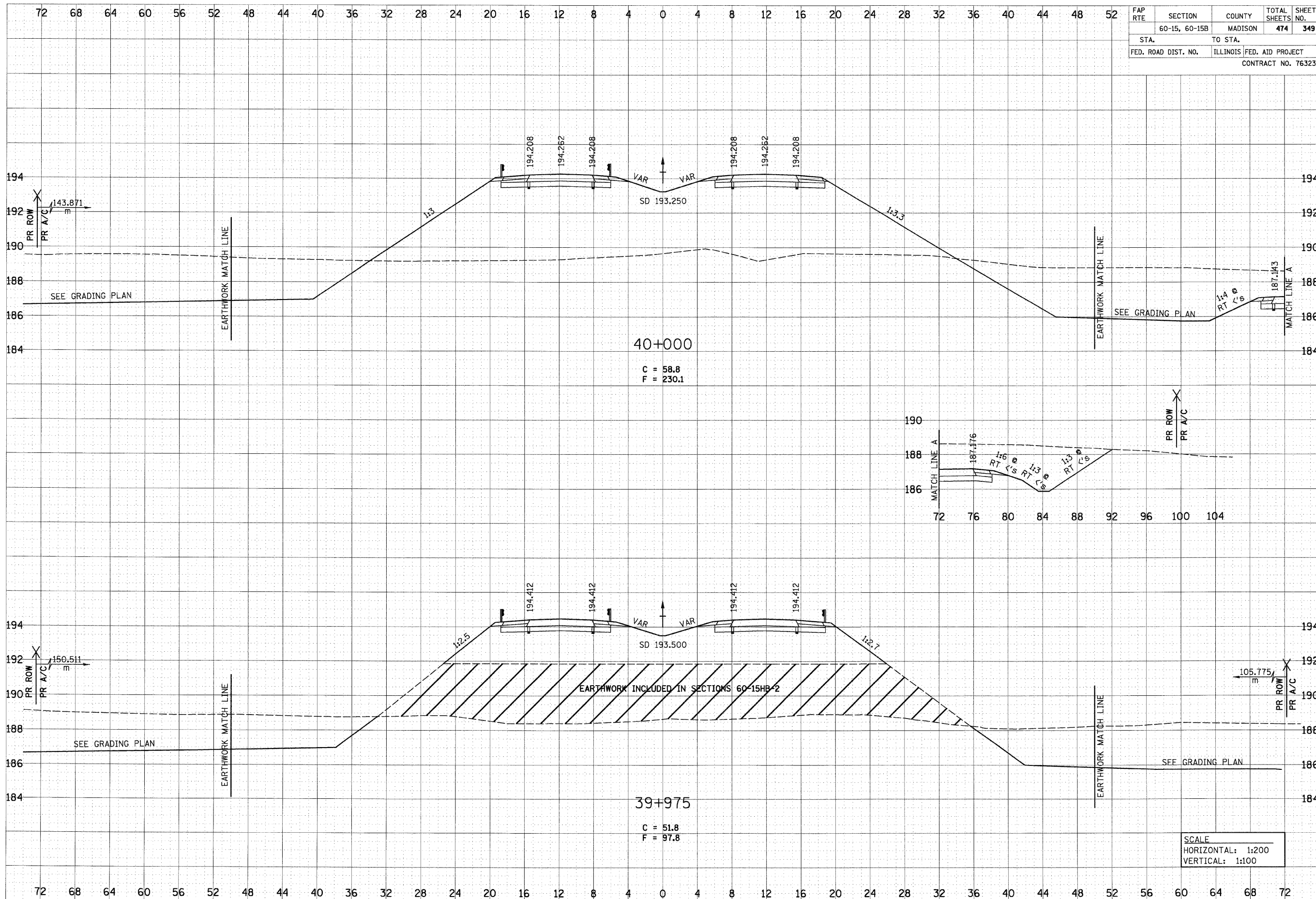
pt:\2071\05\200724\dra\line\crosssections\asect0315a.dgn

6/29/2007

FAP RTE	SECTION	COUNTY	TOTAL SHEETS	SHEET NO.
	60-15, 60-15B	MADISON	474	349
STA.		TO STA.		
FED. ROAD DIST. NO.	ILLINOIS FED. AID PROJECT		CONTRACT NO. 76323	

DATE	BY

DATE	BY

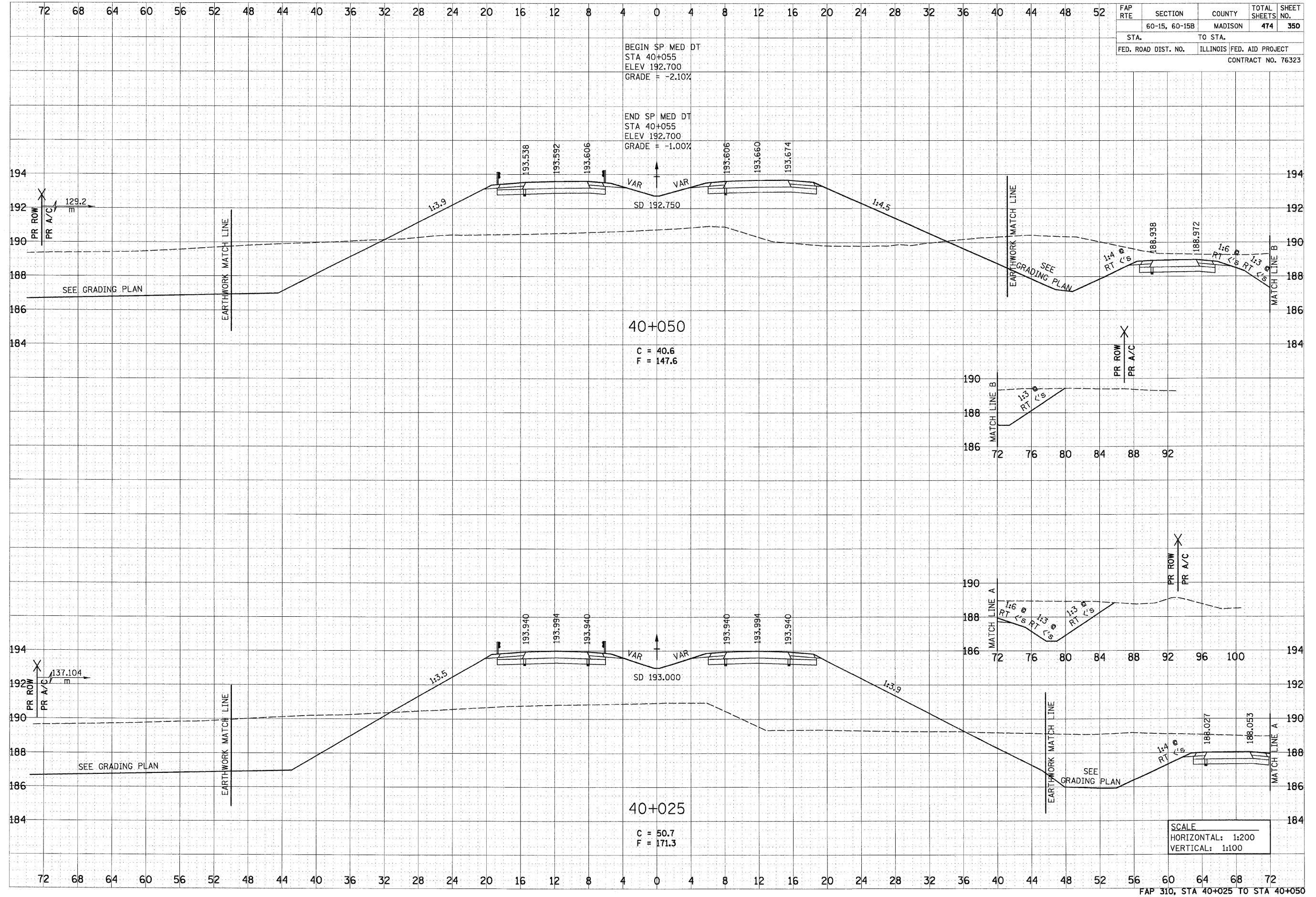


6/29/2007

DATE	
BY	
SURVEYED	
DESIGNED	
TEMPERATURE	
NOTE BOOK	
AREAS	
CHECKED	
NO.	

DATE	
BY	
ORIGINAL SURVEY	
TEMPERATURE	
NOTE BOOK	
AREAS	
CHECKED	
NO.	

FAP RTE	SECTION	COUNTY	TOTAL SHEETS	SHEET NO.
	60-15, 60-15B	MADISON	474	350
STA.	TO STA.			
FED. ROAD DIST. NO.	ILLINOIS	FED. AID PROJECT		
CONTRACT NO. 76323				



p:\09f1ies\00024\cmarline\crosssections\wsec015a.dgn

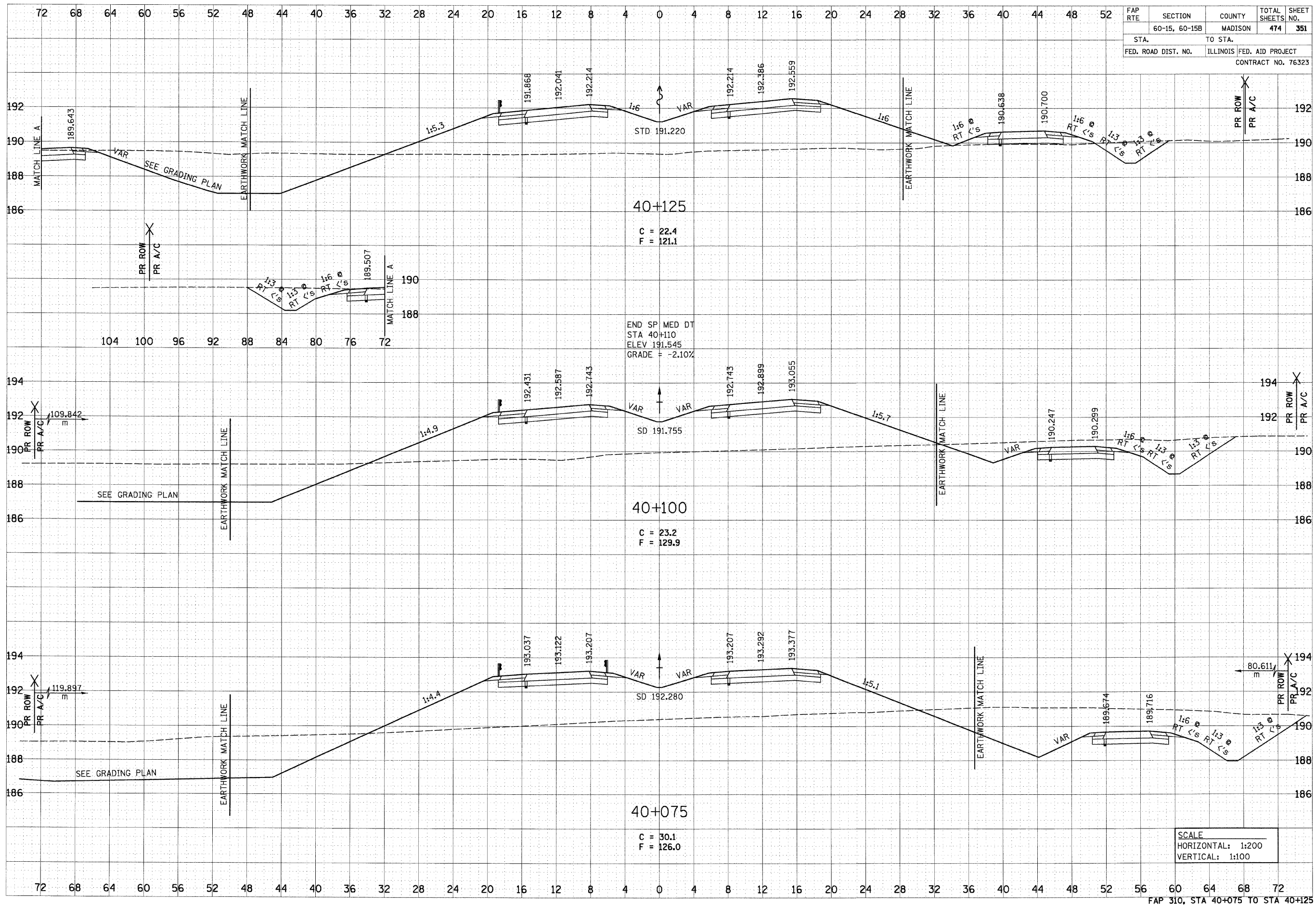
SCALE
 HORIZONTAL: 1:200
 VERTICAL: 1:100

6/29/2007

DATE	BY
DATE	BY
DATE	BY
DATE	BY

DATE	BY
DATE	BY
DATE	BY
DATE	BY

FAP RTE	SECTION	COUNTY	TOTAL SHEETS	SHEET NO.
	60-15, 60-15B	MADISON	474	351
STA.		TO STA.		
FED. ROAD DIST. NO.		ILLINOIS FED. AID PROJECT		
CONTRACT NO. 76323				



SCALE
HORIZONTAL: 1:200
VERTICAL: 1:100

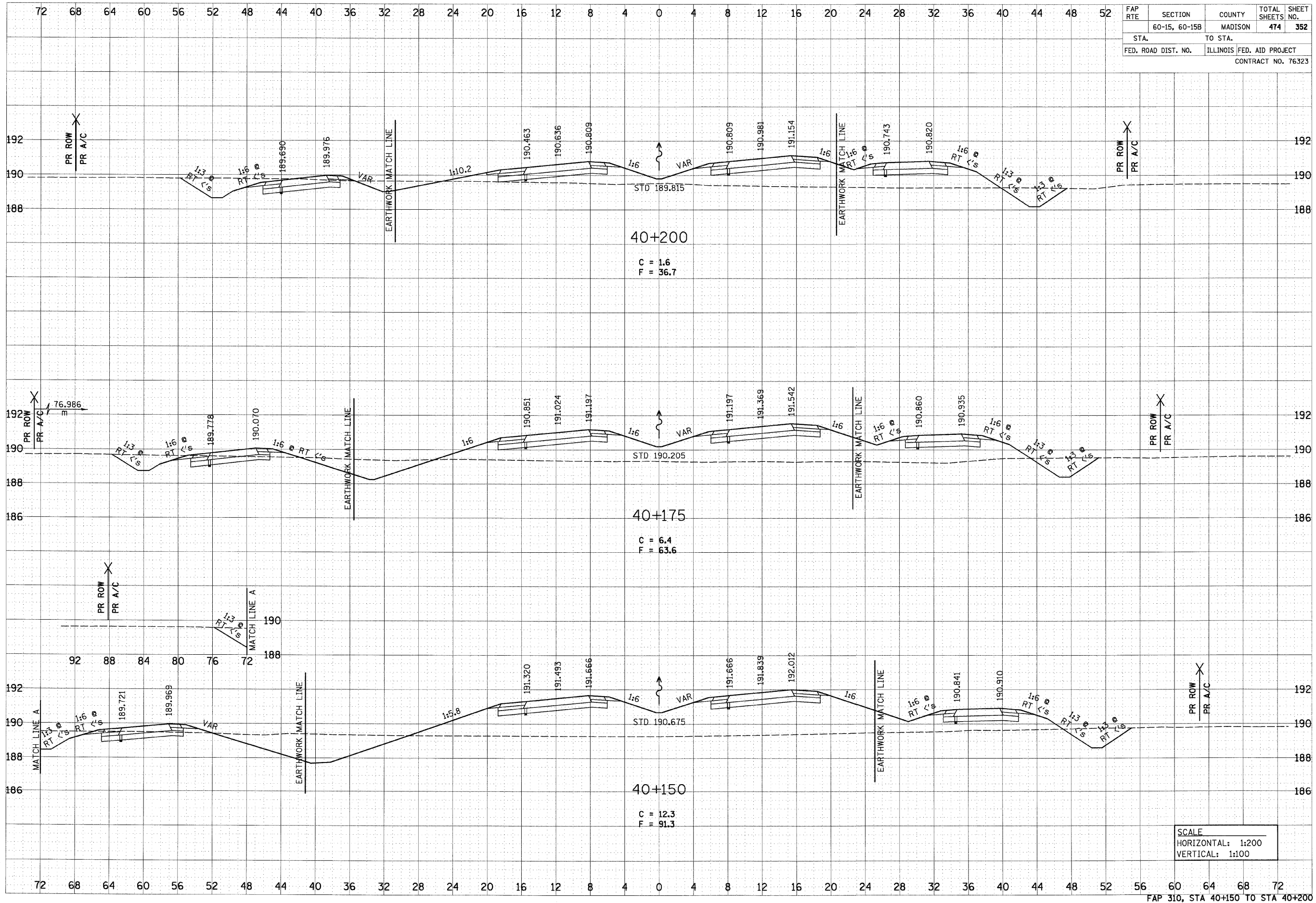
p:\001\1es\0024\dmn\line\crosssections\csec215a.dgn

6/29/2007

DATE	BY
APPROVED	
SURVEY	
NOTE BOOK	
AREAS CHECKED	

DATE	BY
ORIGINAL	
SURVEY	
NOTE BOOK	
AREAS CHECKED	

FAP RTE	SECTION	COUNTY	TOTAL SHEETS	SHEET NO.
	60-15, 60-15B	MADISON	474	352
STA.		TO STA.		
FED. ROAD DIST. NO.		ILLINOIS FED. AID PROJECT		
CONTRACT NO. 76323				



SCALE
HORIZONTAL: 1:200
VERTICAL: 1:100

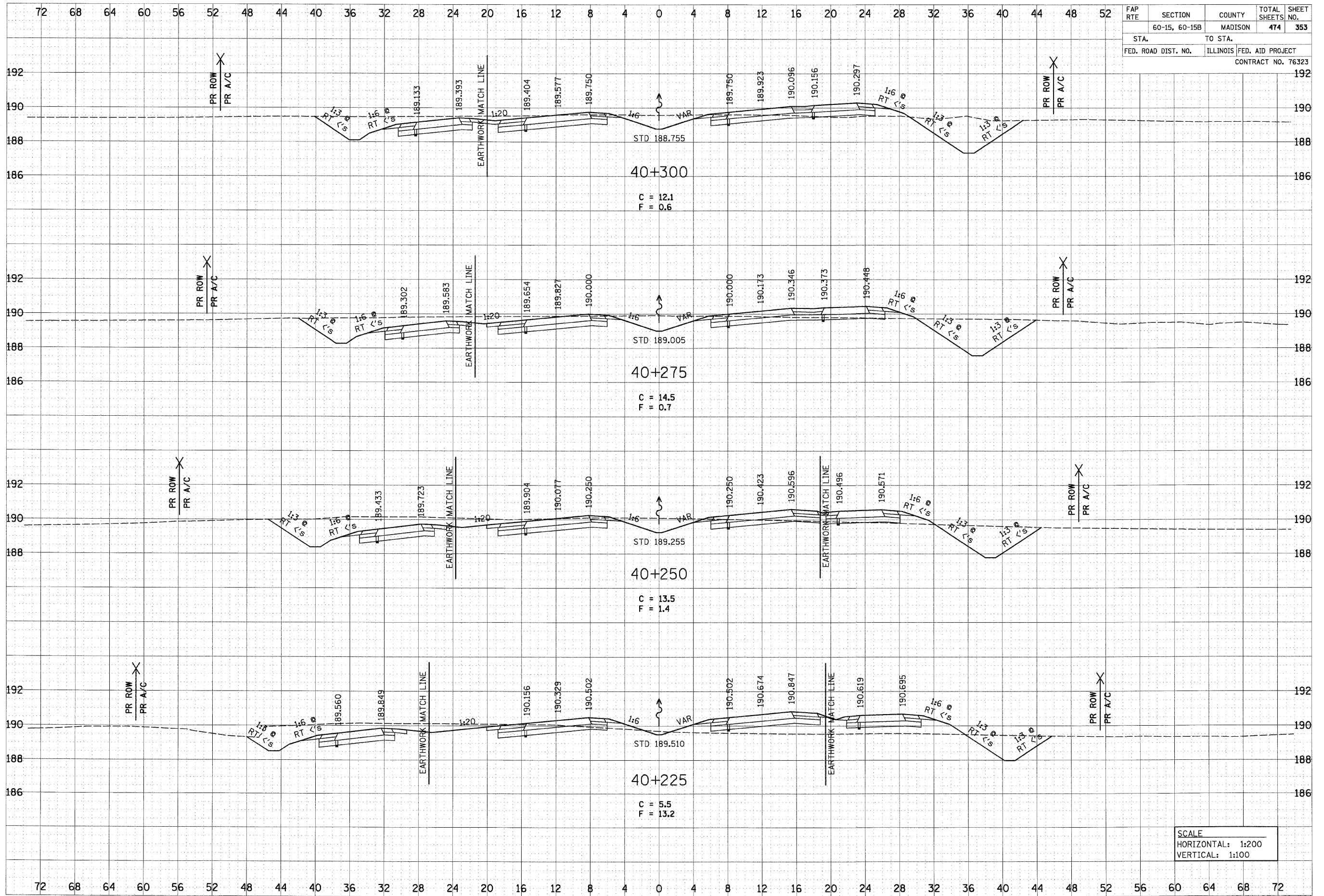
p:\001\1es\00224\main\line\crosssections\wsec015a.dgn

6/29/2007

DATE	BY
FINAL SURVEY	
NOTE BOOK	
AREAS CHECKED	
NO.	

DATE	BY
ORIGINAL SURVEY	
NOTE BOOK	
AREAS CHECKED	
NO.	

FAP RTE	SECTION	COUNTY	TOTAL SHEETS	SHEET NO.
	60-15, 60-15B	MADISON	474	353
STA.	TO STA.			
FED. ROAD DIST. NO.	ILLINOIS	FED. AID PROJECT	CONTRACT NO. 76323	



SCALE
 HORIZONTAL: 1:200
 VERTICAL: 1:100

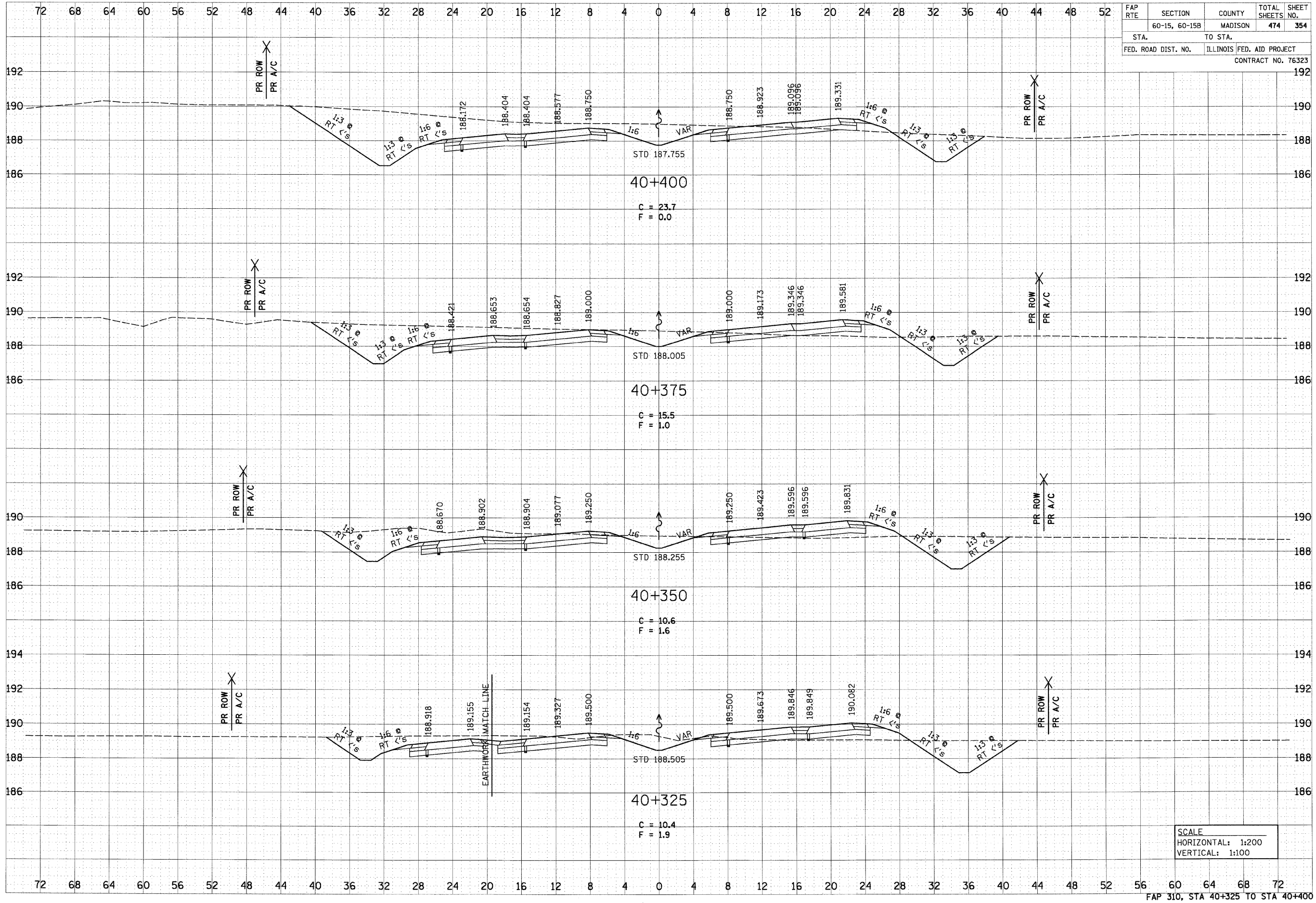
p:\001\1es\00024\main\line\crosssections\sec215.dgn

6/29/2007

FINAL SURVEY	DATE
SURVEYED	BY
NOTE BOOK	NO.
TEMPLATE	
AREAS	
CHECKED	

ORIGINAL SURVEY	DATE
SURVEYED	BY
NOTE BOOK	NO.
TEMPLATE	
AREAS	
CHECKED	

FAP RTE	SECTION	COUNTY	TOTAL SHEETS	SHEET NO.
	60-15, 60-15B	MADISON	474	354
STA.	TO STA.			
FED. ROAD DIST. NO.	ILLINOIS	FED. AID PROJECT		
CONTRACT NO. 76323				



SCALE
HORIZONTAL: 1:200
VERTICAL: 1:100

p:\08711es\00224\dmr\1\line\crosssections\vesc015a.dgn

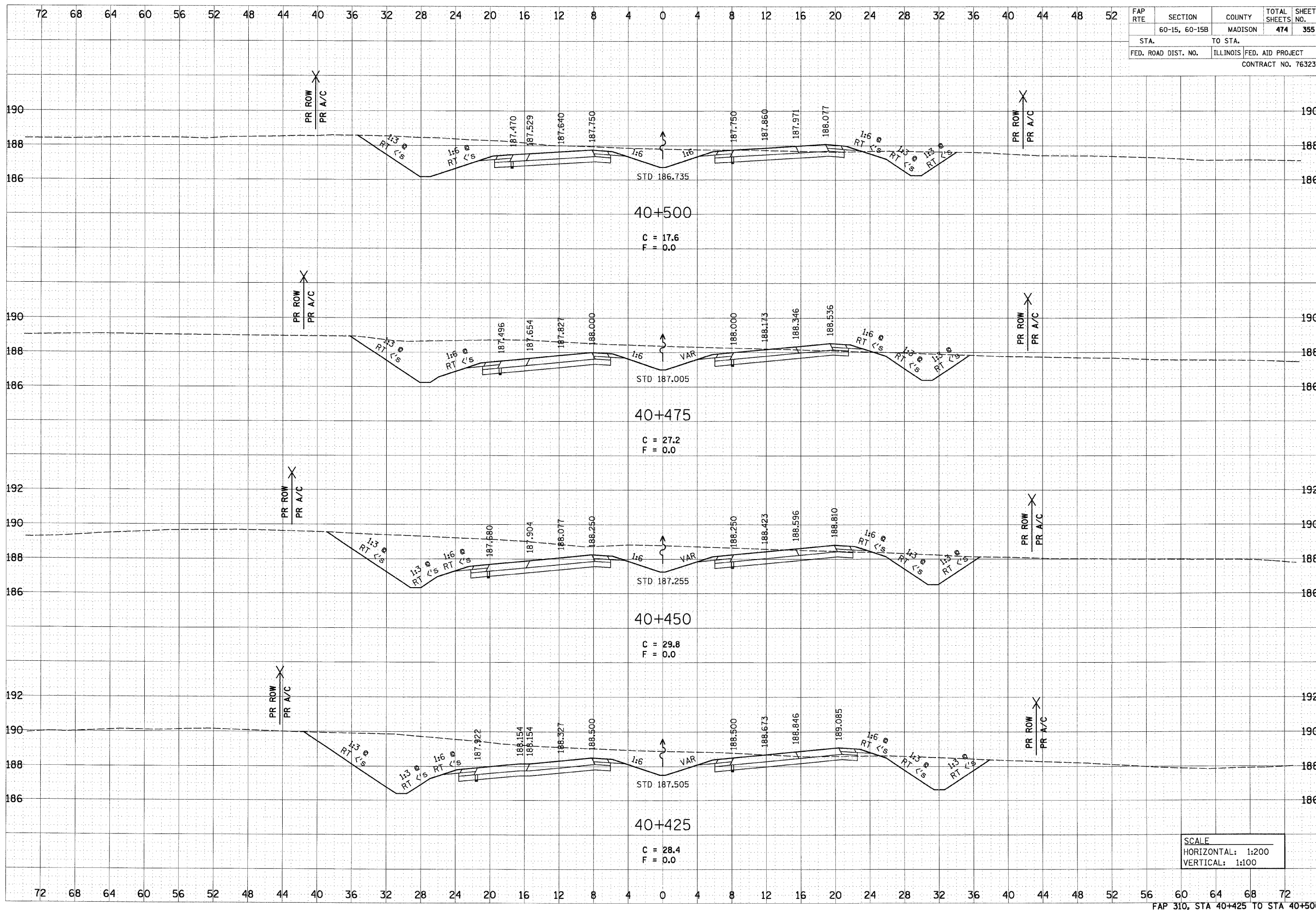
6/29/2007

DATE	BY
SURVEYED	BY
NOTE BOOK	BY
AREAS CHECKED	BY
AREAS CHECKED	BY

DATE	BY
SURVEYED	BY
NOTE BOOK	BY
AREAS CHECKED	BY
AREAS CHECKED	BY

p:\08\files\02024\dm\mainline\crosssections\wsec015a.dgn

FAP RTE	SECTION	COUNTY	TOTAL SHEETS	SHEET NO.
	60-15, 60-15B	MADISON	474	355
STA.	TO STA.			
FED. ROAD DIST. NO.	ILLINOIS	FED. AID PROJECT		
CONTRACT NO. 76323				



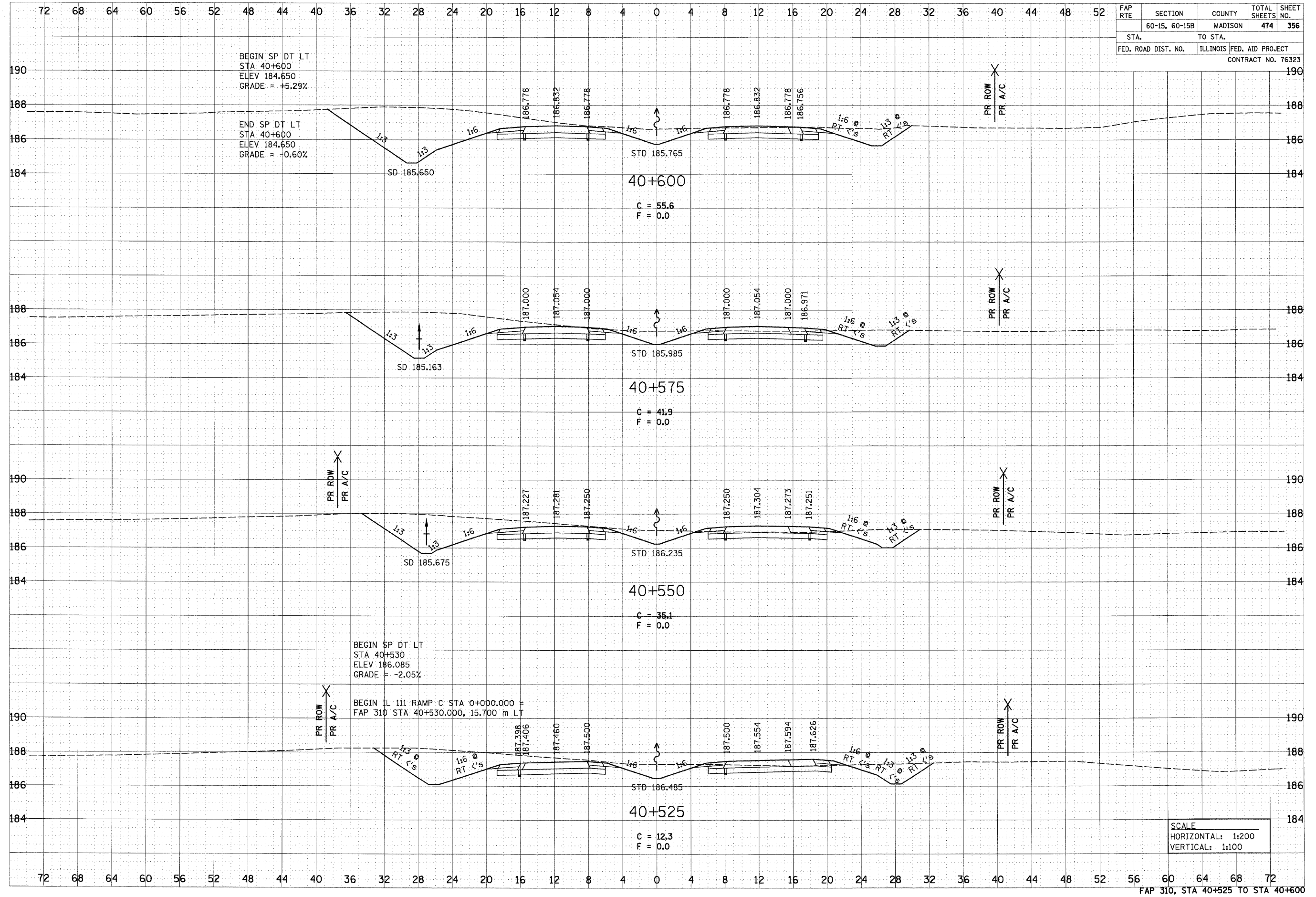
SCALE
HORIZONTAL: 1:200
VERTICAL: 1:100

6/29/2007

DATE	
BY	
FINAL SURVEY	
NOTE BOOK	
AREAS CHECKED	
NO.	

DATE	
BY	
ORIGINAL SURVEY	
NOTE BOOK	
AREAS CHECKED	
NO.	

FAP RTE	SECTION	COUNTY	TOTAL SHEETS	SHEET NO.
	60-15, 60-15B	MADISON	474	356
STA.		TO STA.		
FED. ROAD DIST. NO.		ILLINOIS FED. AID PROJECT		
CONTRACT NO. 76323				



SCALE
 HORIZONTAL: 1:200
 VERTICAL: 1:100

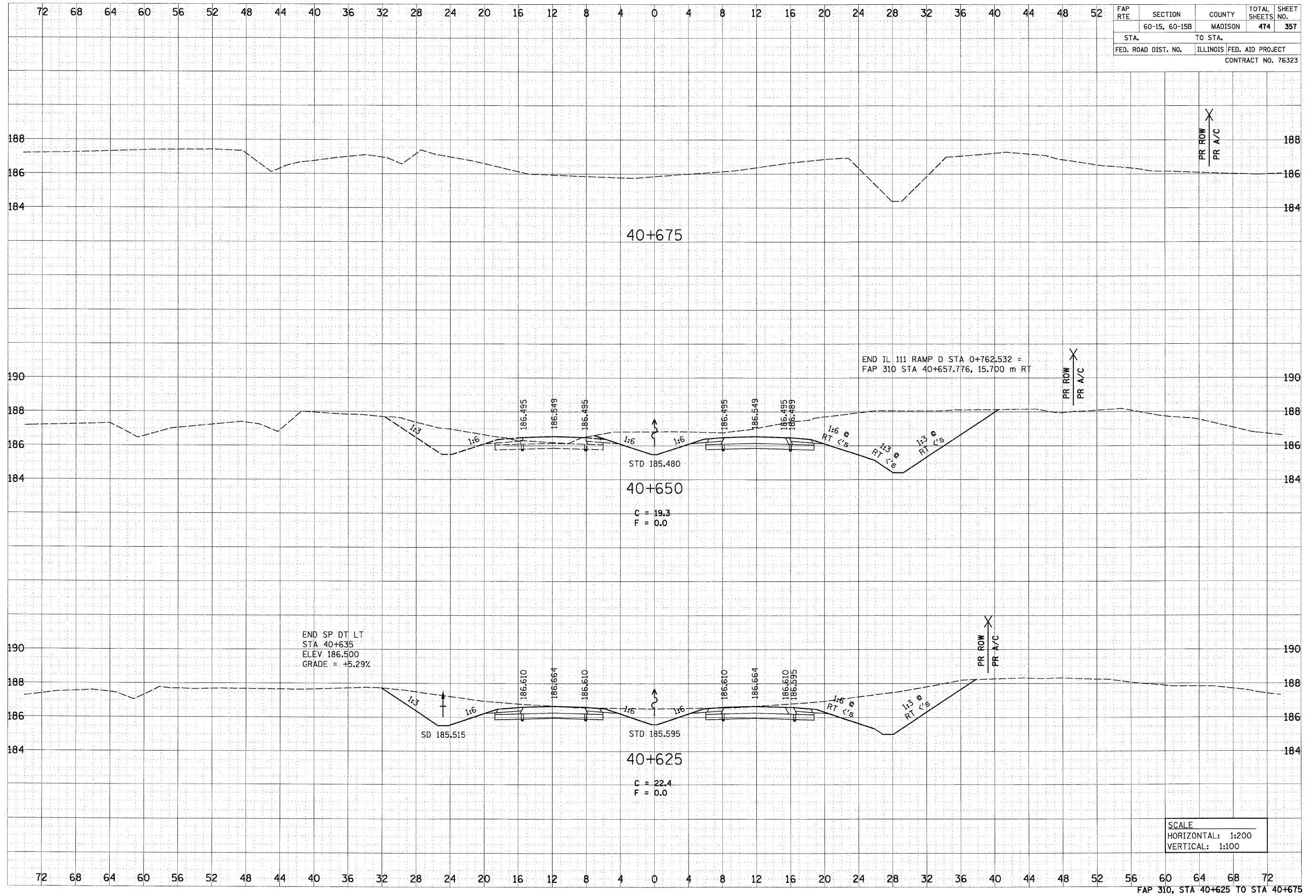
p:\08711es\08024\dmam\line\crosssections\sect015b.dgn

6/29/2007

FAP RTE	SECTION	COUNTY	TOTAL SHEETS	SHEET NO.
	60-15, 60-15B	MADISON	474	357
STA.		TO STA.		
FED. ROAD DIST. NO.	ILLINOIS	FED. AID PROJECT		
CONTRACT NO. 76323				

DATE	BY
SURVEYED	DATE
NOTE BOOK	NO.
AREAS CHECKED	

DATE	BY
SURVEYED	DATE
NOTE BOOK	NO.
AREAS CHECKED	



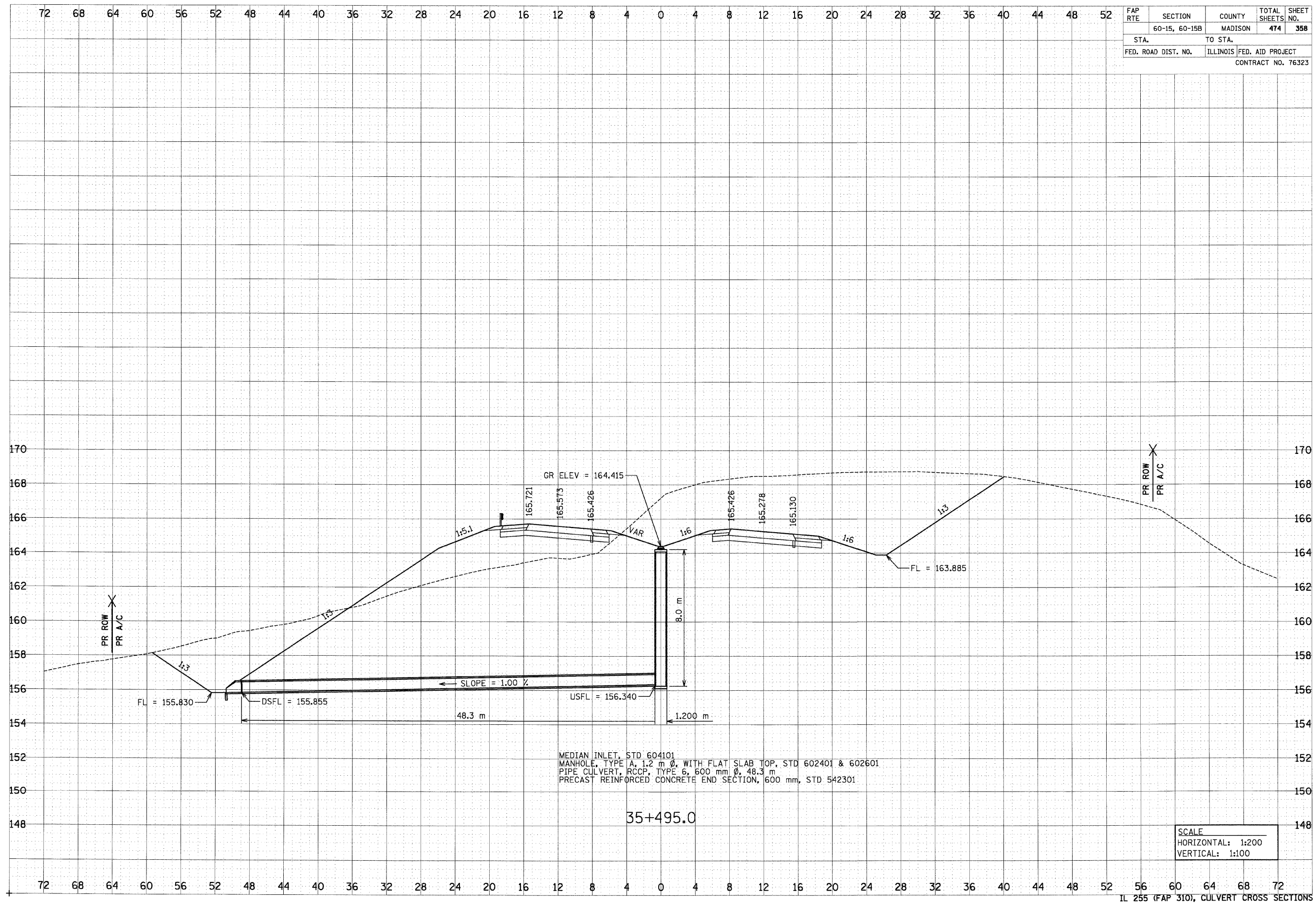
p:\09f11ea\0002\A\mstr\line\crosssections\vesc015a.dgn

6/27/2007

FAP RTE	SECTION	COUNTY	TOTAL SHEETS	SHEET NO.
	60-15, 60-15B	MADISON	474	358
STA.	TO STA.			
FED. ROAD DIST. NO.	ILLINOIS	FED. AID PROJECT		CONTRACT NO. 76323

NO.	FINAL SURVEY NOTE BOOK NO.	BY	DATE

NO.	ORIGINAL SURVEY NOTE BOOK NO.	BY	DATE



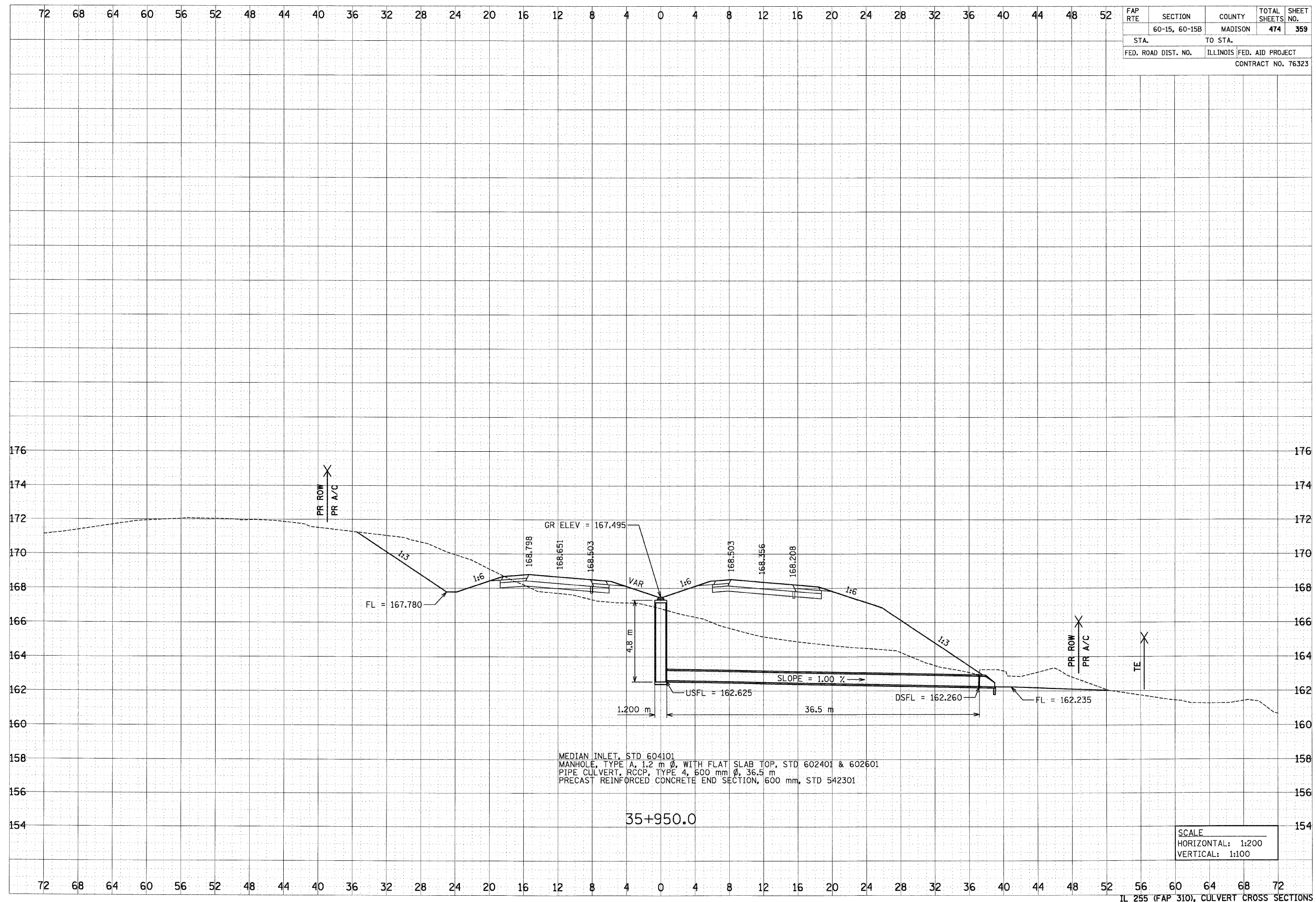
6/29/2007

p:\09\11es\00024\dmsh\11es\crosssections\culvert\cs.dgn

DATE	
BY	
SURVEYED	
TEMPLATE	
AREAS CHECKED	
NO.	

DATE	
BY	
SURVEYED	
TEMPLATE	
AREAS CHECKED	
NO.	

FAP RTE	SECTION	COUNTY	TOTAL SHEETS	SHEET NO.
	60-15, 60-15B	MADISON	474	359
STA.	TO STA.			
FED. ROAD DIST. NO.	ILLINOIS	FED. AID PROJECT		
CONTRACT NO. 76323				



MEDIAN INLET, STD 60410;
 MANHOLE, TYPE A, 1.2 m Ø, WITH FLAT SLAB TOP, STD 602401 & 602601
 PIPE CULVERT, RCCP, TYPE 4, 600 mm Ø, 36.5 m
 PRECAST REINFORCED CONCRETE END SECTION, 600 mm, STD 542301

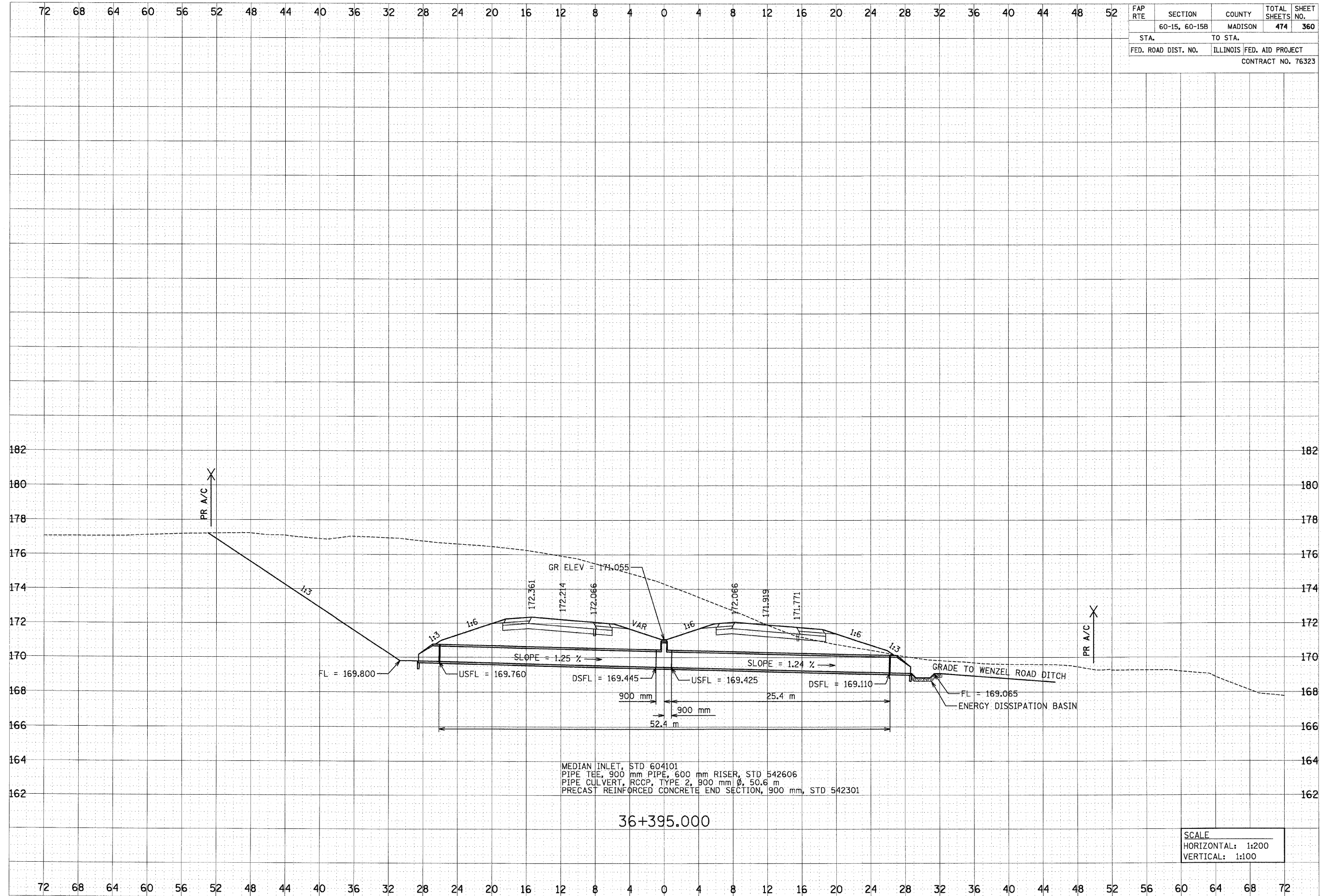
SCALE
 HORIZONTAL: 1:200
 VERTICAL: 1:100

6/29/2007

FINAL SURVEY	DATE
NO. _____	BY _____
NOTED	DATE
AREAS	DATE
CHECKED	DATE

ORIGINAL SURVEY	DATE
NO. _____	BY _____
NOTED	DATE
AREAS	DATE
CHECKED	DATE

FAP RTE	SECTION	COUNTY	TOTAL SHEETS	SHEET NO.
	60-15, 60-15B	MADISON	474	360
STA.	TO STA.			
FED. ROAD DIST. NO.	ILLINOIS	FED. AID PROJECT	CONTRACT NO. 76323	



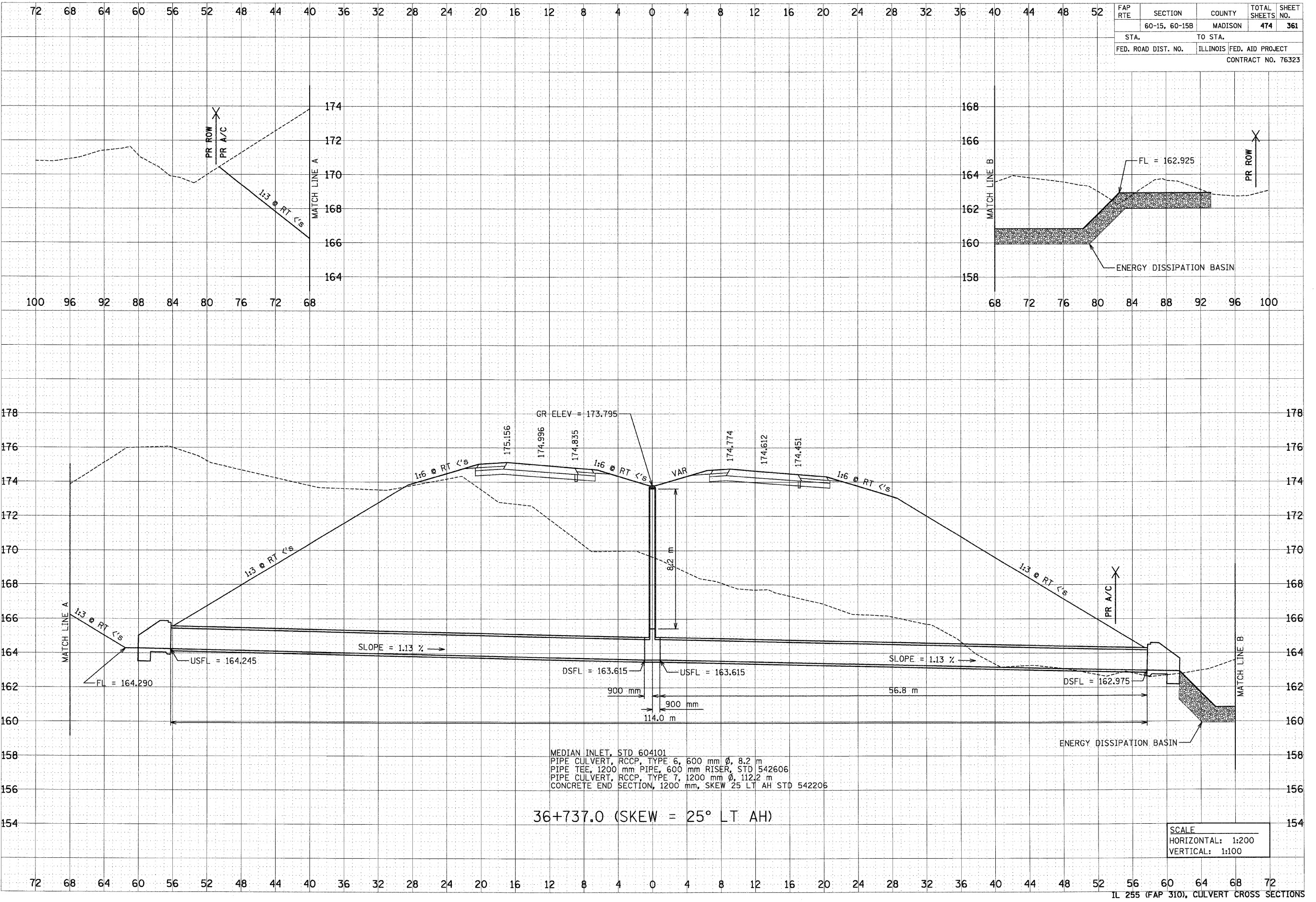
p:\00711es\08024\dnaml\me\crosssections\culvert\cs.dgn

6/29/2007

DATE	BY
SURVEYED	
TEMPLATE	
NOTE BOOK	
AREAS	
CHECKED	
NO.	

DATE	BY
SURVEYED	
TEMPLATE	
NOTE BOOK	
AREAS	
CHECKED	
NO.	

FAP RTE	SECTION	COUNTY	TOTAL SHEETS	SHEET NO.
	60-15, 60-15B	MADISON	474	361
STA.	TO STA.			
FED. ROAD DIST. NO.	ILLINOIS FED. AID PROJECT			
CONTRACT NO. 76323				



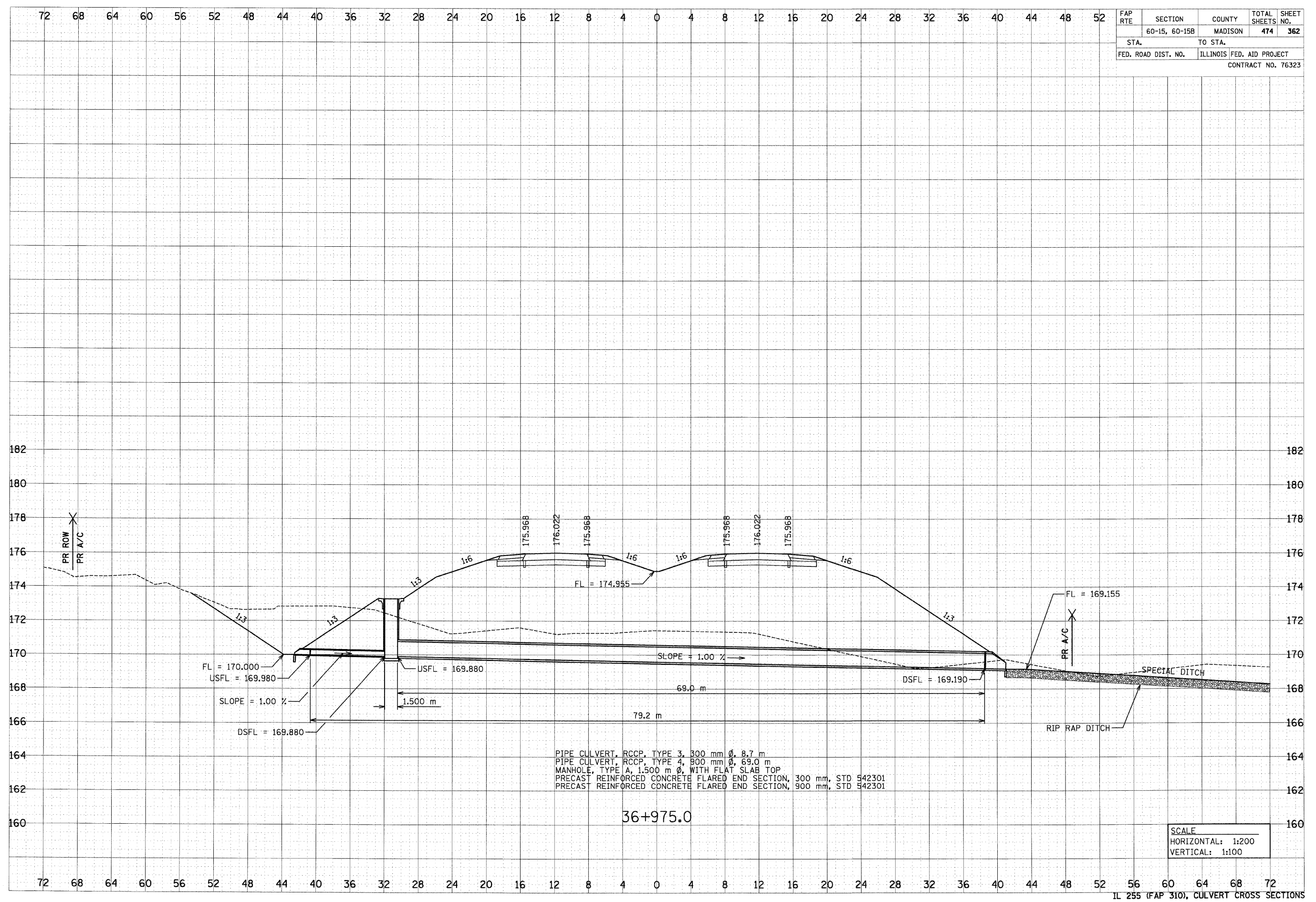
p:\08\115\08024\main\line\crosssections\culvert-ts.dgn

6/29/2007

FINAL SURVEY	DATE
SURVEY	BY
NOTE BOOK	NO.
AREAS	AREAS CHECKED
AREAS	AREAS CHECKED

ORIGINAL SURVEY	DATE
SURVEY	BY
NOTE BOOK	NO.
AREAS	AREAS CHECKED
AREAS	AREAS CHECKED

FAP RTE	SECTION	COUNTY	TOTAL SHEETS	SHEET NO.
	60-15, 60-15B	MADISON	474	362
STA.		TO STA.		
FED. ROAD DIST. NO.		ILLINOIS FED. AID PROJECT		
CONTRACT NO. 76323				



PIPE CULVERT, RCCP, TYPE 3, 300 mm Ø, 8.7 m
 PIPE CULVERT, RCCP, TYPE 4, 900 mm Ø, 69.0 m
 MANHOLE, TYPE A, 1,500 m Ø, WITH FLAT SLAB TOP
 PRECAST REINFORCED CONCRETE FLARED END SECTION, 300 mm, STD 542301
 PRECAST REINFORCED CONCRETE FLARED END SECTION, 900 mm, STD 542301

36+975.0

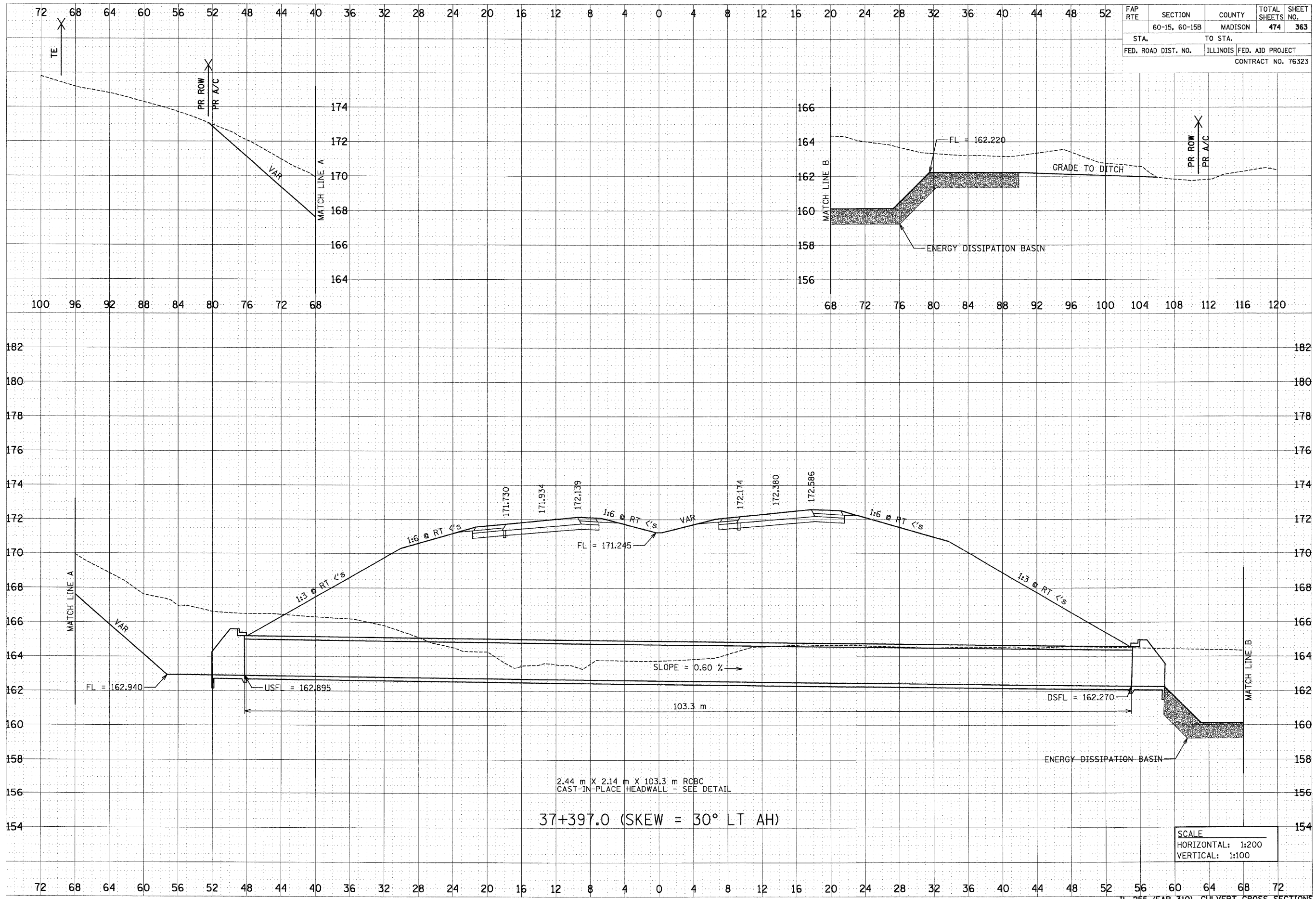
SCALE
 HORIZONTAL: 1:200
 VERTICAL: 1:100

6/29/2007

FINAL SURVEY	DATE
SURVEYED	BY
NOTE BOOK	NO.
TEMPLATE	
AREAS CHECKED	

ORIGINAL SURVEY	DATE
SURVEYED	BY
NOTE BOOK	NO.
TEMPLATE	
AREAS CHECKED	

FAP RTE	SECTION	COUNTY	TOTAL SHEETS	SHEET NO.
	60-15, 60-15B	MADISON	474	363
STA.	TO STA.			
FED. ROAD DIST. NO.	ILLINOIS	FED. AID PROJECT		
CONTRACT NO. 76323				



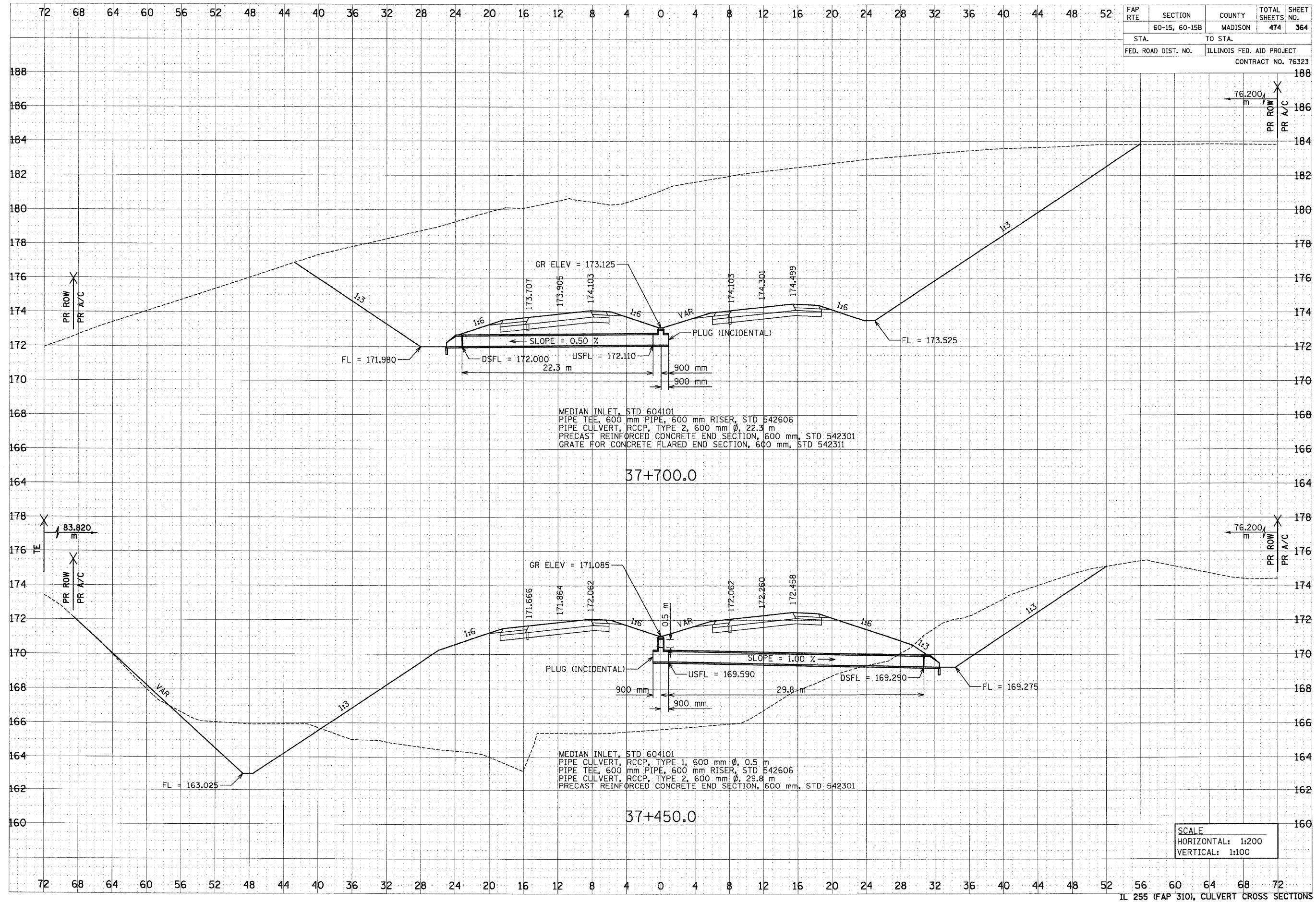
p:\207\115\00024\dm\m1\crosssections\culvert\ts.dgn

6/29/2007

DATE	BY
SURVEYED	BY
NOTE BOOK	NO.
AREAS CHECKED	

DATE	BY
SURVEYED	BY
NOTE BOOK	NO.
AREAS CHECKED	

FAP RTE	SECTION	COUNTY	TOTAL SHEETS	SHEET NO.
	60-15, 60-15B	MADISON	474	364
STA.	TO STA.			
FED. ROAD DIST. NO.	ILLINOIS	FED. AID PROJECT		
CONTRACT NO. 76323				



MEDIAN INLET, STD 604101
 PIPE TEE, 600 mm PIPE, 600 mm RISER, STD 542606
 PIPE CULVERT, RCCP, TYPE 2, 600 mm Ø, 22.3 m
 PRECAST REINFORCED CONCRETE END SECTION, 600 mm, STD 542301
 GRATE FOR CONCRETE FLARED END SECTION, 600 mm, STD 542311

MEDIAN INLET, STD 604101
 PIPE CULVERT, RCCP, TYPE 1, 600 mm Ø, 0.5 m
 PIPE TEE, 600 mm PIPE, 600 mm RISER, STD 542606
 PIPE CULVERT, RCCP, TYPE 2, 600 mm Ø, 29.8 m
 PRECAST REINFORCED CONCRETE END SECTION, 600 mm, STD 542301

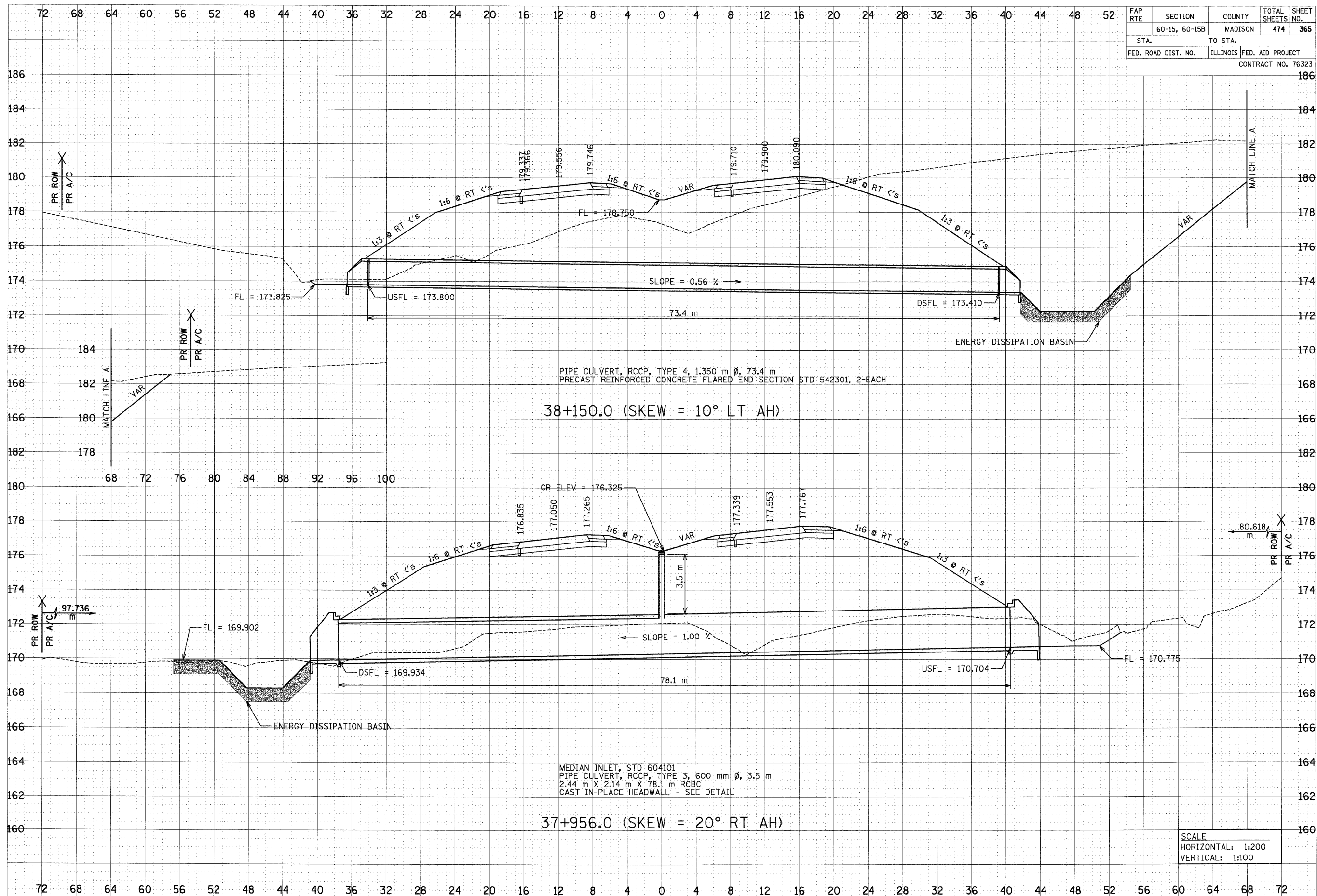
SCALE
 HORIZONTAL: 1:200
 VERTICAL: 1:100

6/29/2007

DATE	
BY	
SURVEYED	
NOTE BOOK	
AREAS CHECKED	
NO.	

DATE	
BY	
ORIGINAL SURVEY	
NOTE BOOK	
AREAS CHECKED	
NO.	

FAP RTE	SECTION	COUNTY	TOTAL SHEETS	SHEET NO.
	60-15, 60-15B	MADISON	474	365
STA.	TO STA.			
FED. ROAD DIST. NO.	ILLINOIS FED. AID PROJECT			
CONTRACT NO. 76323				



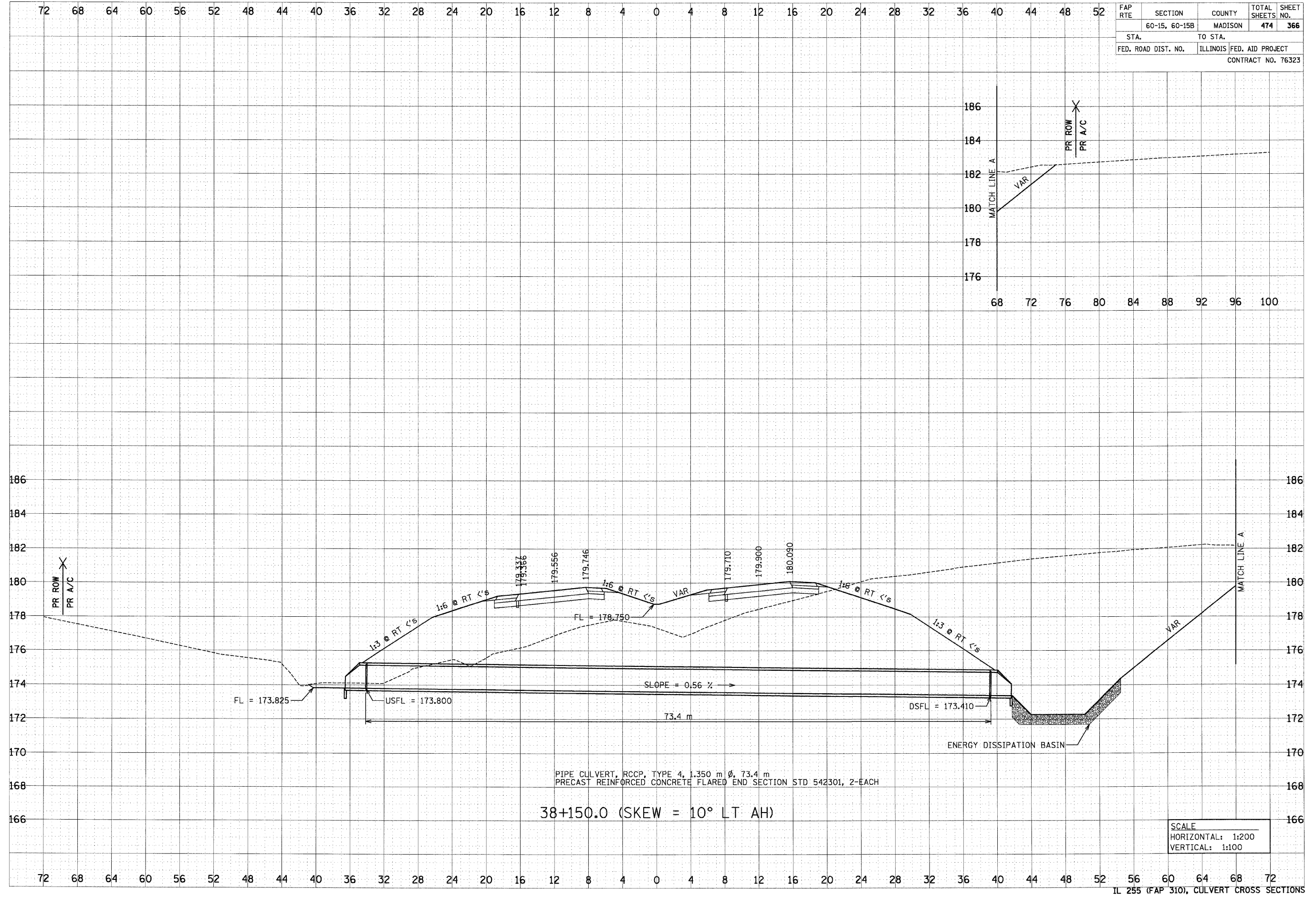
SCALE
 HORIZONTAL: 1:200
 VERTICAL: 1:100

6/29/2007

FINAL SURVEY NOTE BOOK NO.	DATE
BY	
APPROVED	
DATE	
AREAS CHECKED	

ORIGINAL SURVEY NOTE BOOK NO.	DATE
BY	
APPROVED	
DATE	
AREAS CHECKED	

FAP RTE	SECTION	COUNTY	TOTAL SHEETS	SHEET NO.
	60-15, 60-15B	MADISON	474	366
STA.	TO STA.			
FED. ROAD DIST. NO.	ILLINOIS FED. AID PROJECT			
CONTRACT NO. 76323				



PIPE CULVERT, RCCP, TYPE 4, 1.350 m Ø, 73.4 m
 PRECAST REINFORCED CONCRETE FLARED END SECTION STD 542301, 2-EACH

38+150.0 (SKEW = 10° LT AH)

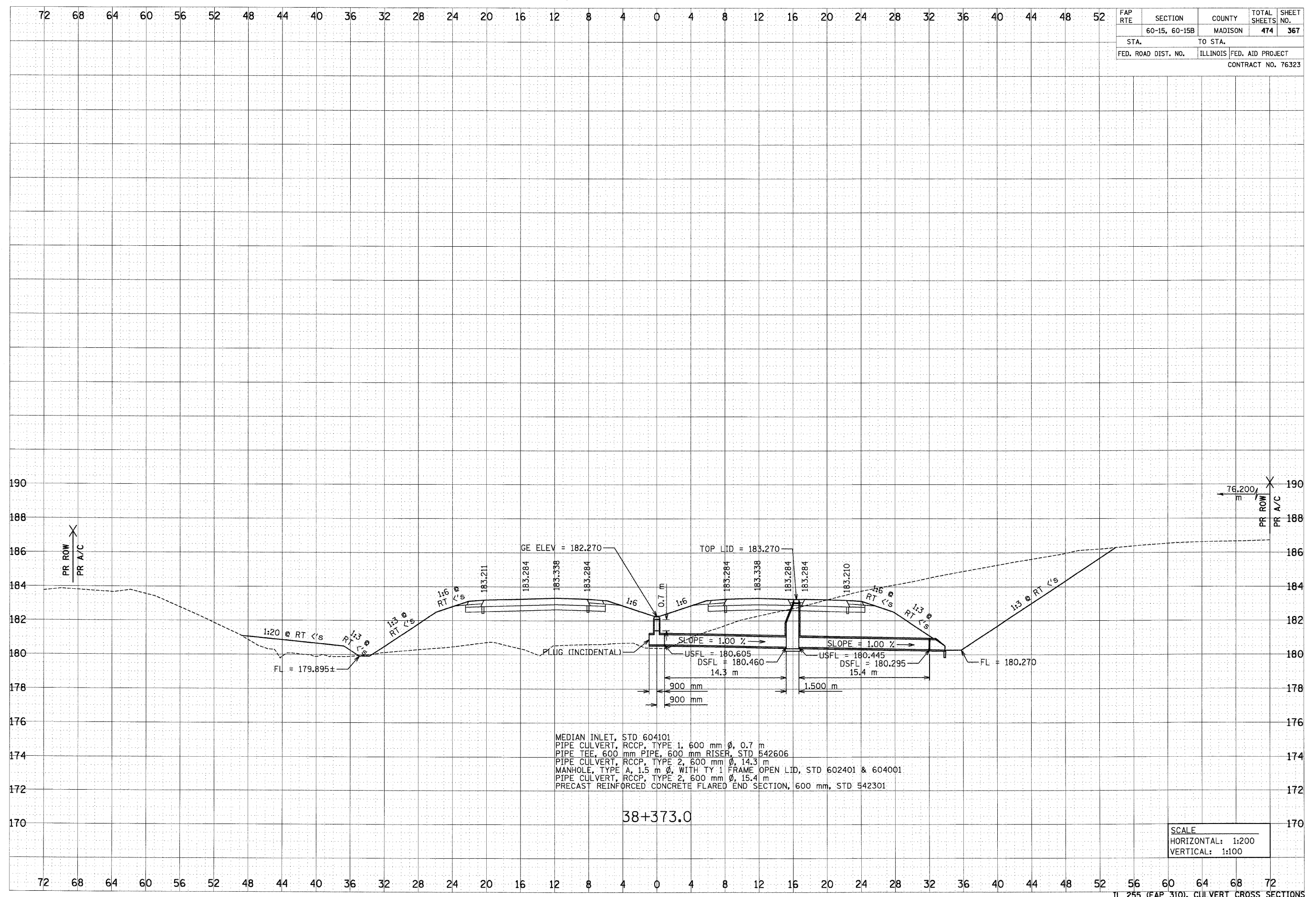
SCALE
 HORIZONTAL: 1:200
 VERTICAL: 1:100

6/29/2007

FINAL SURVEY	SURVEYED	DATE
NOTE BOOK	TEMP. DATE	BY
NO.	AREAS CHECKED	
	AREAS CHECKED	

ORIGINAL SURVEY	SURVEYED	DATE
NOTE BOOK	TEMP. DATE	BY
NO.	AREAS CHECKED	
	AREAS CHECKED	

FAP RTE	SECTION	COUNTY	TOTAL SHEETS	SHEET NO.
	60-15, 60-15B	MADISON	474	367
STA.	TO STA.			
FED. ROAD DIST. NO.	ILLINOIS FED. AID PROJECT			
CONTRACT NO. 76323				



MEDIAN INLET, STD 604101
 PIPE CULVERT, RCCP, TYPE 1, 600 mm ϕ , 0.7 m
 PIPE TEE, 600 mm PIPE, 600 mm RISER, STD 542606
 PIPE CULVERT, RCCP, TYPE 2, 600 mm ϕ , 14.3 m
 MANHOLE, TYPE A, 1.5 m ϕ , WITH TY 1 FRAME OPEN LID, STD 602401 & 604001
 PIPE CULVERT, RCCP, TYPE 2, 600 mm ϕ , 15.4 m
 PRECAST REINFORCED CONCRETE FLARED END SECTION, 600 mm, STD 542301

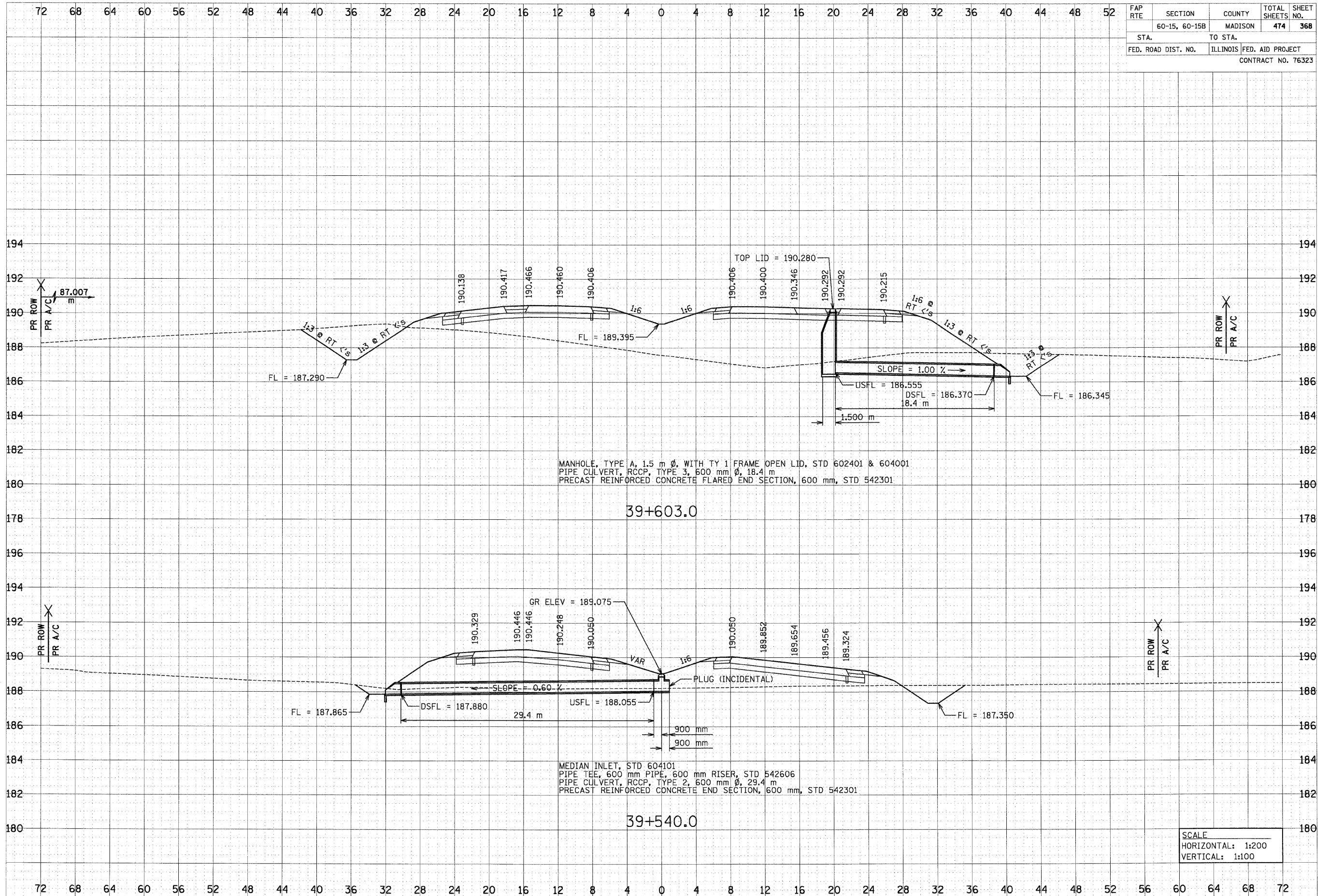
SCALE
 HORIZONTAL: 1:200
 VERTICAL: 1:100

6/29/2007

FAP RTE	SECTION	COUNTY	TOTAL SHEETS	SHEET NO.
	60-15, 60-15B	MADISON	474	368
STA.		TO STA.		
FED. ROAD DIST. NO.		ILLINOIS	FED. AID PROJECT	
CONTRACT NO. 76323				

DATE	BY
DATE	BY
DATE	BY
DATE	BY
DATE	BY

DATE	BY
DATE	BY
DATE	BY
DATE	BY
DATE	BY



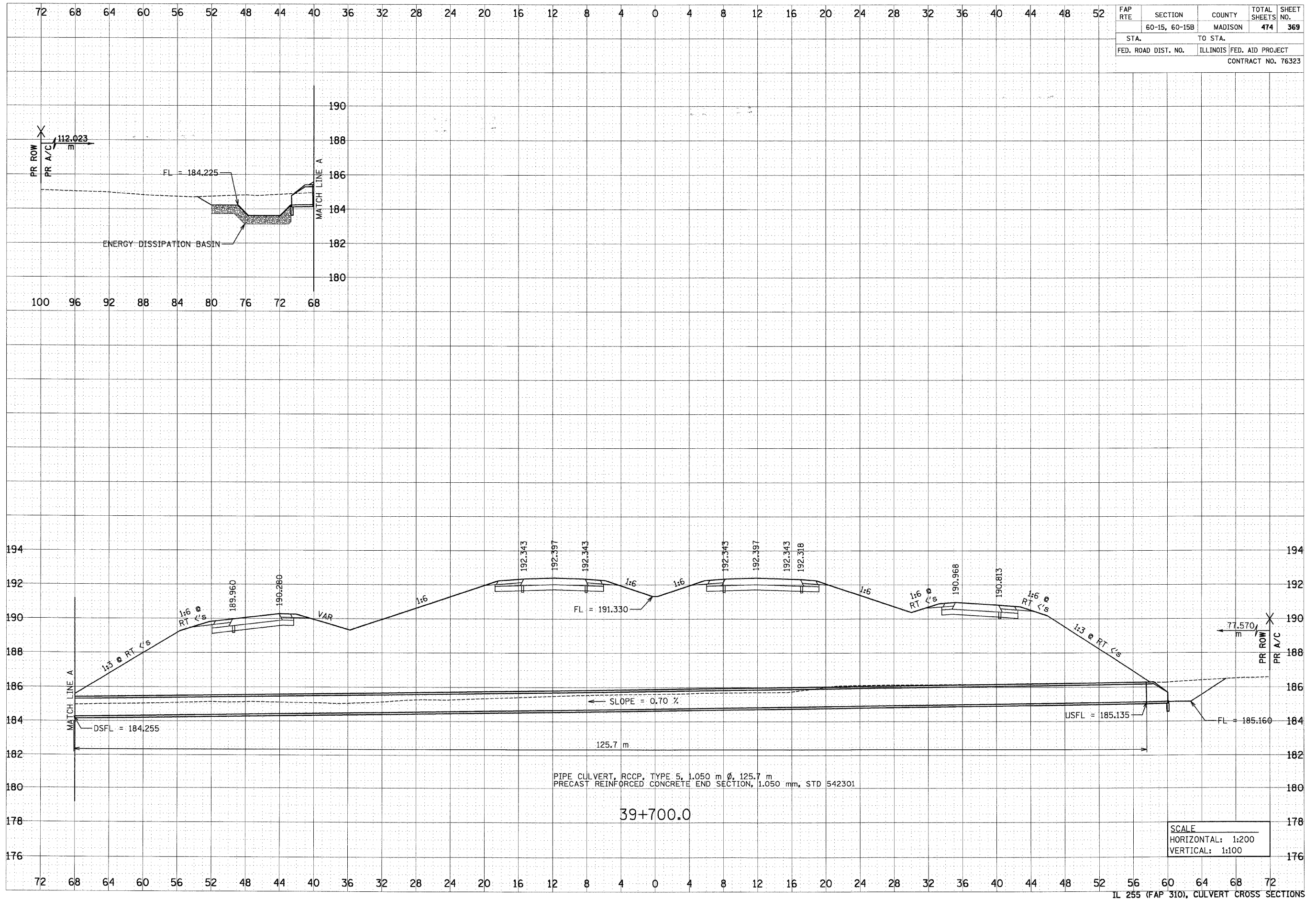
SCALE
 HORIZONTAL: 1:200
 VERTICAL: 1:100

6/29/2007

DATE	BY
SURVEYED	BY
FIELD	BY
NOTE BOOK	NO.
AREAS CHECKED	

DATE	BY
SURVEYED	BY
FIELD	BY
NOTE BOOK	NO.
AREAS CHECKED	

FAP RTE	SECTION	COUNTY	TOTAL SHEETS	SHEET NO.
	60-15, 60-15B	MADISON	474	369
STA.	TO STA.			
FED. ROAD DIST. NO.	ILLINOIS	FED. AID PROJECT		
CONTRACT NO. 76323				

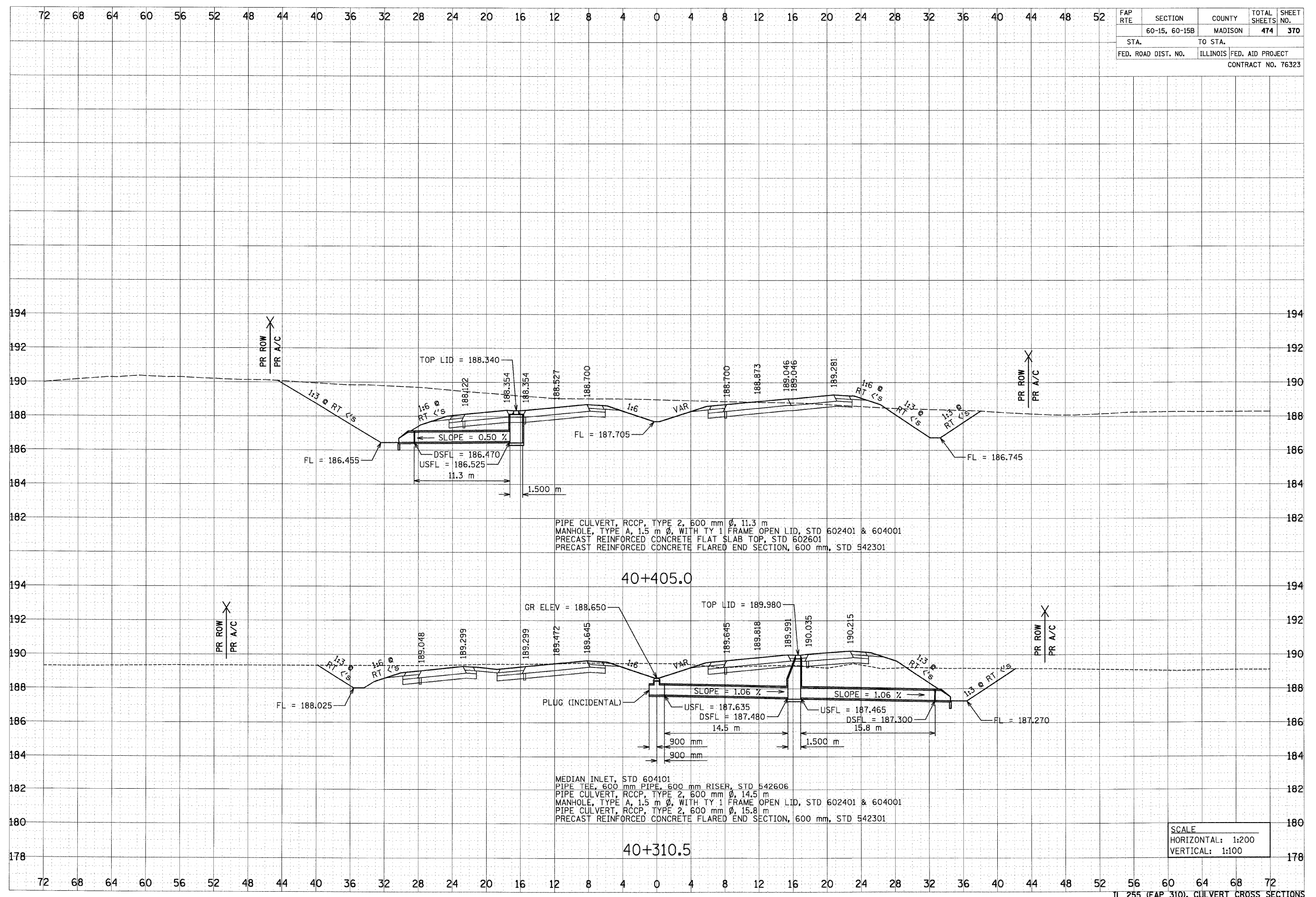


6/29/2007

DATE	
BY	
FINAL SURVEY	
NOTE BOOK	
AREAS CHECKED	
NO.	

DATE	
BY	
ORIGINAL SURVEY	
NOTE BOOK	
AREAS CHECKED	
NO.	

FAP RTE	SECTION	COUNTY	TOTAL SHEETS	SHEET NO.
	60-15, 60-15B	MADISON	474	370
STA.	TO STA.			
FED. ROAD DIST. NO.	ILLINOIS FED. AID PROJECT			
CONTRACT NO. 76323				



SCALE
 HORIZONTAL: 1:200
 VERTICAL: 1:100

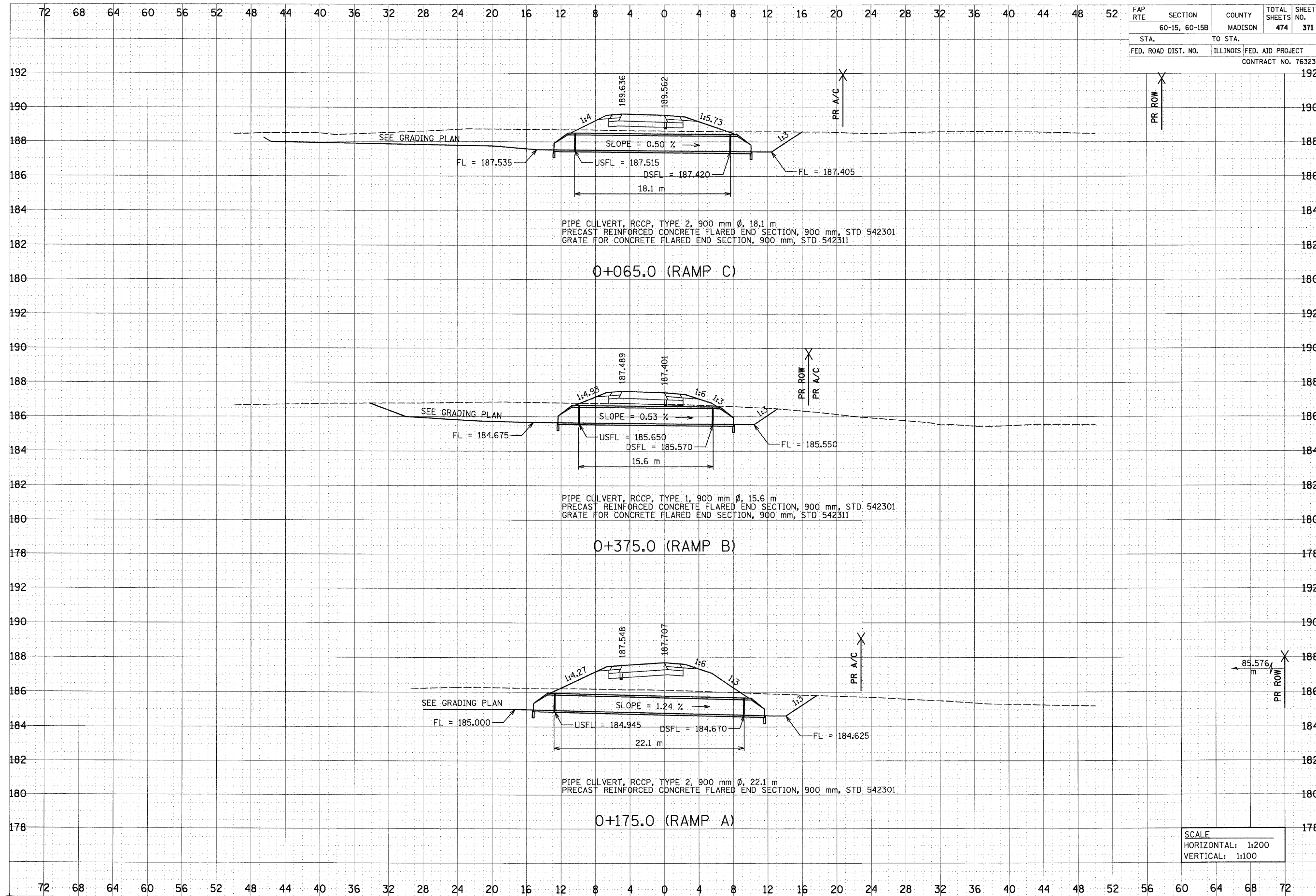
6/29/2007

DATE	
BY	
DESIGNED	
CHECKED	
IN CHARGE	
REVISIONS	
NO.	
DATE	
BY	
DESCRIPTION	
NO.	

DATE	
BY	
DESIGNED	
CHECKED	
IN CHARGE	
REVISIONS	
NO.	
DATE	
BY	
DESCRIPTION	
NO.	

P:\0261150\0261150\crosssections\culvert\td.dgn

FAP RTE	SECTION	COUNTY	TOTAL SHEETS	SHEET NO.
	60-15, 60-15B	MADISON	474	371
STA.		TO STA.		
FED. ROAD DIST. NO.		ILLINOIS FED. AID PROJECT		
		CONTRACT NO. 76323		



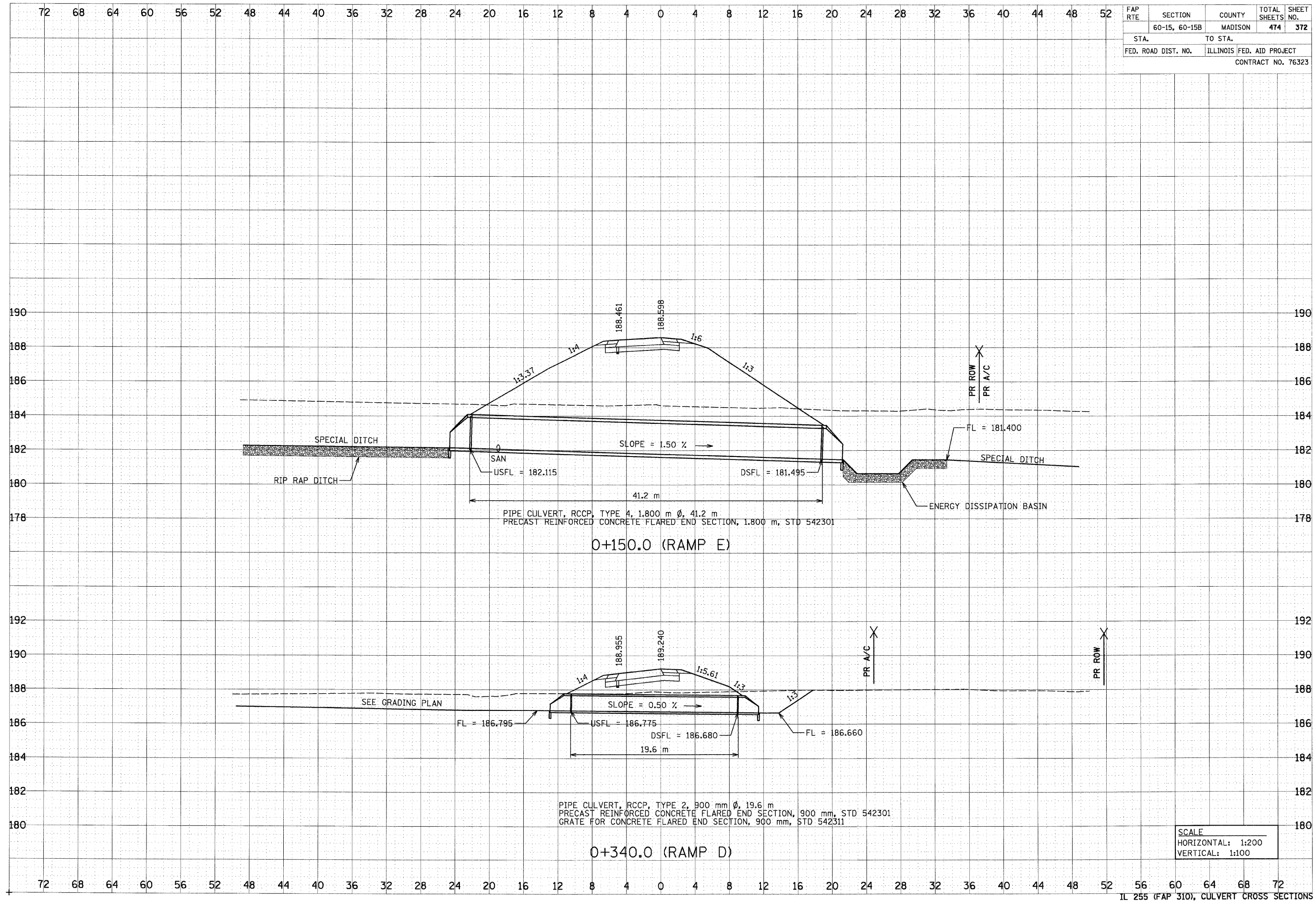
SCALE
 HORIZONTAL: 1:200
 VERTICAL: 1:100

6/29/2007

DATE	
BY	
REVIEWED	
DESIGNED	
TEMPLATE	
AREAS CHECKED	
NO.	
FINA SURVEY	
NOTE BOOK	
NO.	

DATE	
BY	
REVIEWED	
DESIGNED	
TEMPLATE	
AREAS CHECKED	
NO.	
ORIGINAL SURVEY	
NOTE BOOK	
NO.	

FAP RTE	SECTION	COUNTY	TOTAL SHEETS	SHEET NO.
	60-15, 60-15B	MADISON	474	372
STA.	TO STA.			
FED. ROAD DIST. NO.	ILLINOIS	FED. AID PROJECT		
CONTRACT NO. 76323				

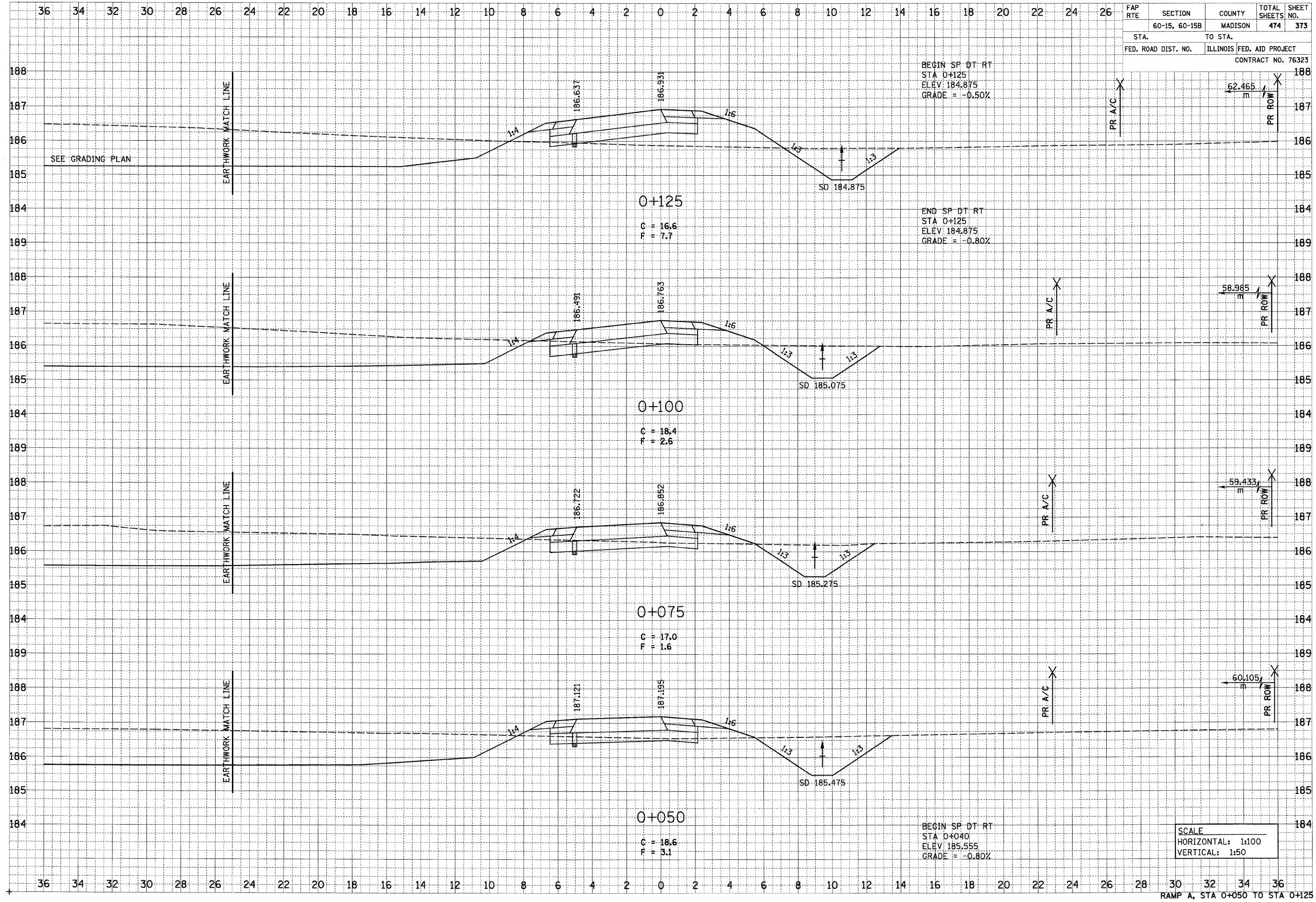


6/29/2007

DATE	BY
SURVEYED	BY
NOTE BOOK	NO.
TEMPLATE	
AREAS	
CHECKED	

DATE	BY
SURVEYED	BY
NOTE BOOK	NO.
TEMPLATE	
AREAS	
CHECKED	

FAP RTE	SECTION	COUNTY	TOTAL SHEETS	SHEET NO.
	60-15, 60-15B	MADISON	474	373
STA.	TO STA.			
FED. ROAD DIST. NO.	ILLINOIS FED. AID PROJECT			
CONTRACT NO. 76323				



RAMP A, STA 0+050 TO STA 0+125

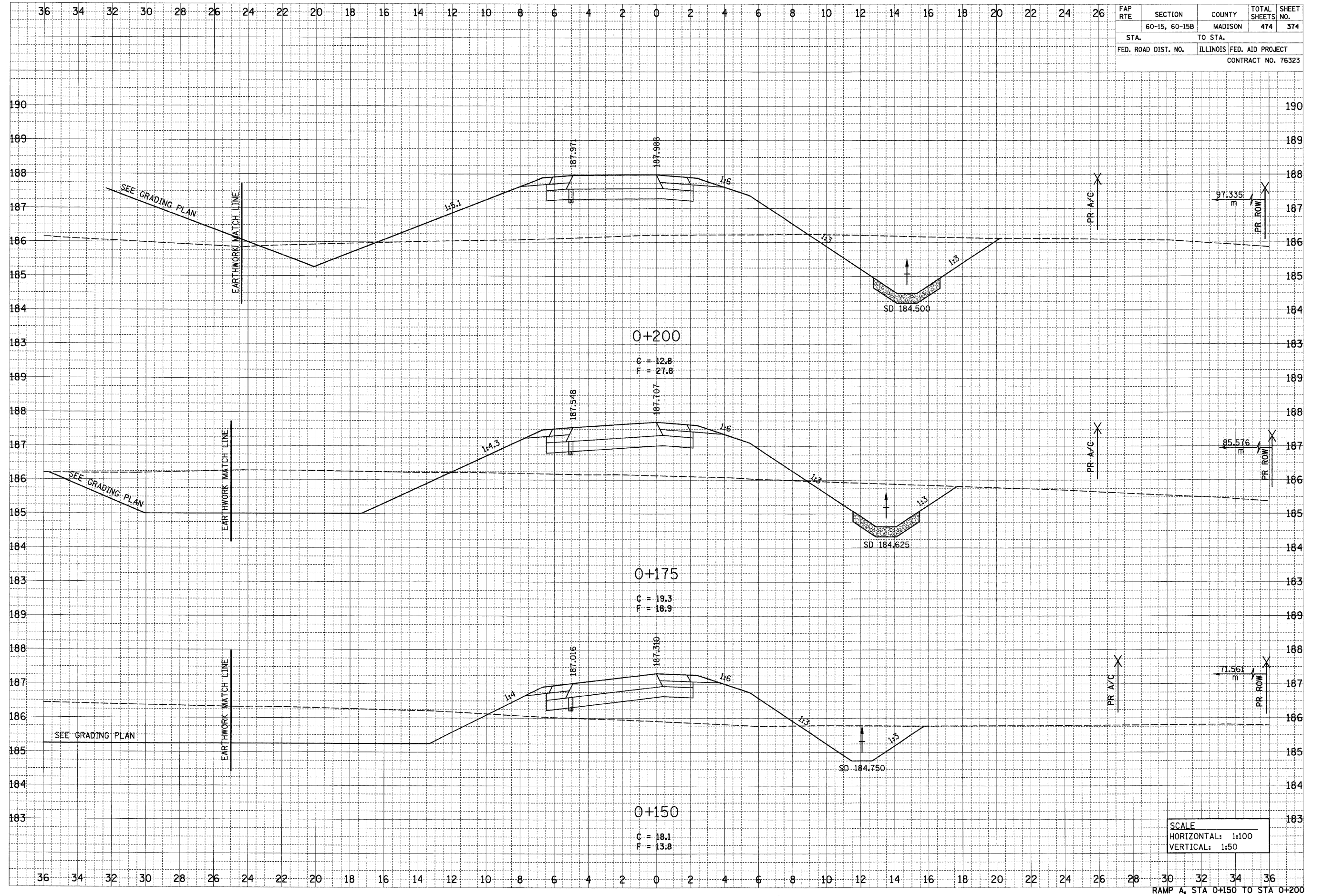
p:\2007\lms\00024\cma\line\crosssections\va\mpa.dgn

6/29/2007

FAP RTE	SECTION	COUNTY	TOTAL SHEETS	SHEET NO.
	60-15, 60-15B	MADISON	474	374
STA.	TO STA.			
FED. ROAD DIST. NO.	ILLINOIS	FED. AID PROJECT	CONTRACT NO. 76323	

DATE	BY
DATE	BY

DATE	BY
DATE	BY



SCALE
 HORIZONTAL: 1:100
 VERTICAL: 1:50

RAMP A, STA 0+150 TO STA 0+200

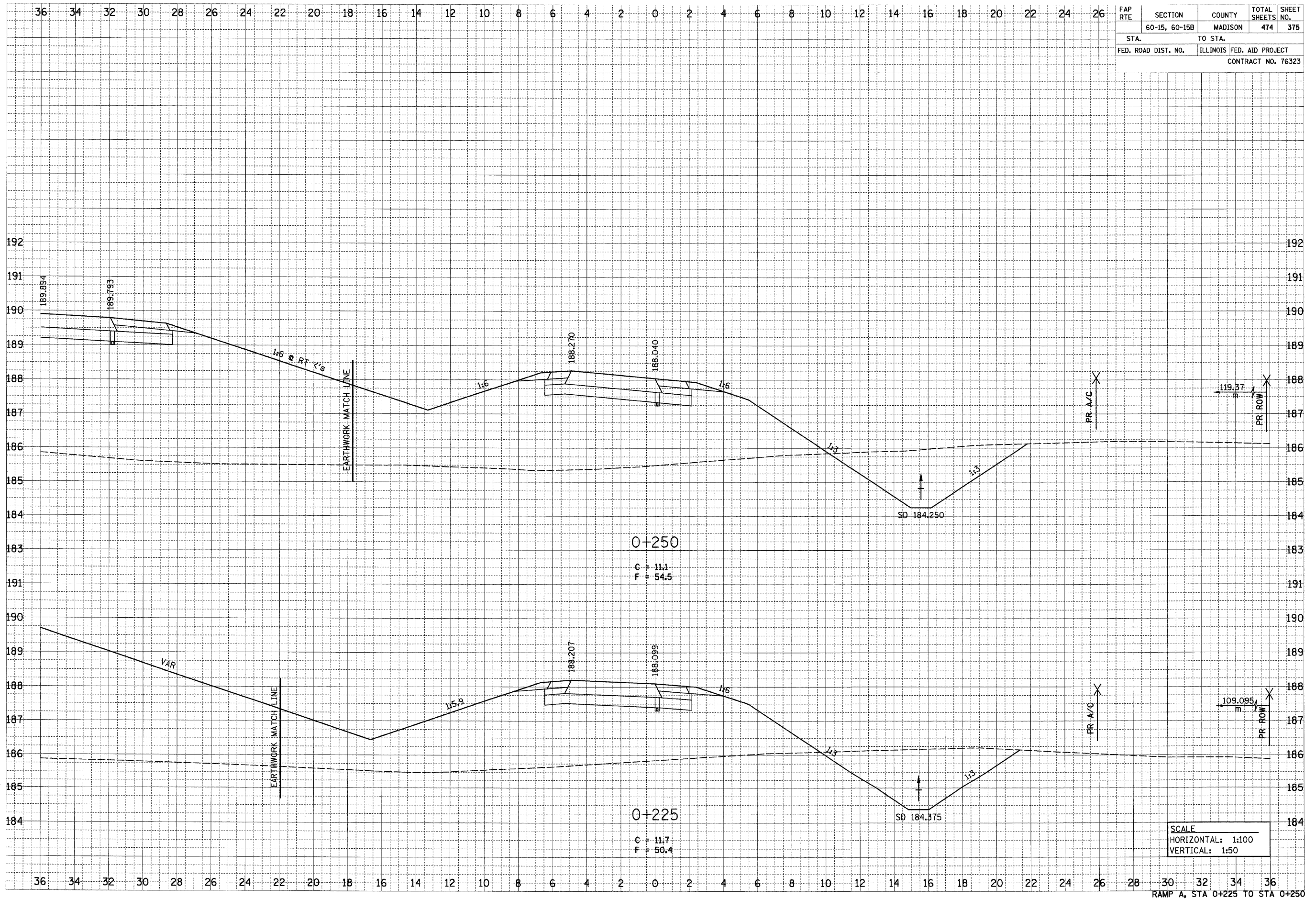
p:\2007\files\020224\main\line\crosssections\tempa.dgn

6/29/2007

FINAL SURVEY	DATE
BLANKETED	BY
PLOTTED	
NOTE BOOK	
AREAS CHECKED	
NO.	

ORIGINAL SURVEY	DATE
TEMPORARY	BY
NOTE BOOK	
AREAS CHECKED	
NO.	

FAP RTE	SECTION	COUNTY	TOTAL SHEETS	SHEET NO.
	60-15, 60-15B	MADISON	474	375
STA.	TO STA.			
FED. ROAD DIST. NO.	ILLINOIS	FED. AID PROJECT		
CONTRACT NO. 76323				



SCALE
 HORIZONTAL: 1:100
 VERTICAL: 1:50

RAMP A, STA 0+225 TO STA 0+250

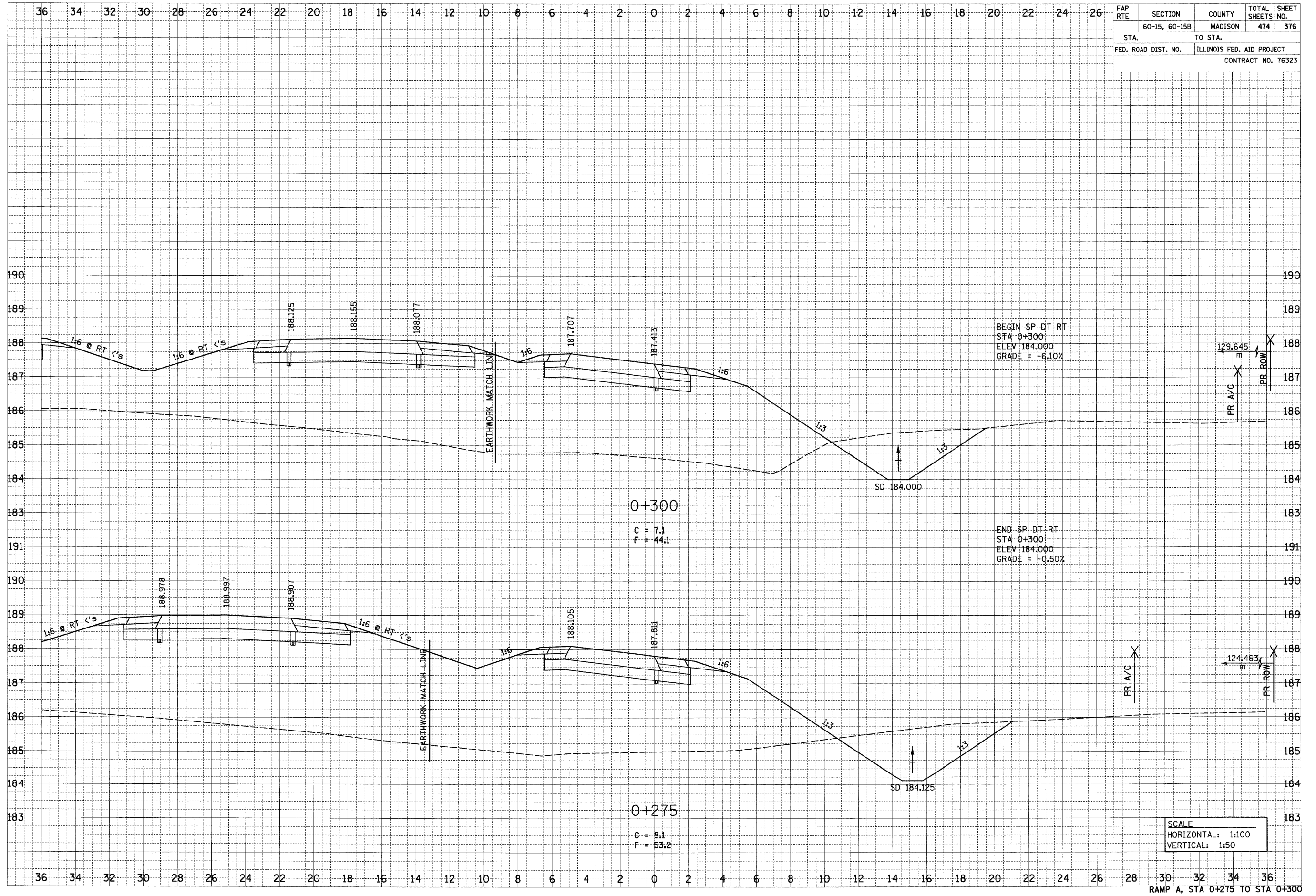
P:\029\1es\00024\dmr\line\crosssections\ra\temp.dgn

6/29/2007

FINAL SURVEY	DATE
BY	
NO. _____	
AREAS CHECKED	
NOTE BOOK	
NO. _____	

ORIGINAL SURVEY	DATE
BY	
NO. _____	
AREAS CHECKED	
NOTE BOOK	
NO. _____	

FAP RTE	SECTION	COUNTY	TOTAL SHEETS	SHEET NO.
	60-15, 60-15B	MADISON	474	376
STA.	TO STA.			
FED. ROAD DIST. NO.	ILLINOIS	FED. AID PROJECT		
CONTRACT NO. 76323				



SCALE
 HORIZONTAL: 1:100
 VERTICAL: 1:50

RAMP A, STA 0+275 TO STA 0+300

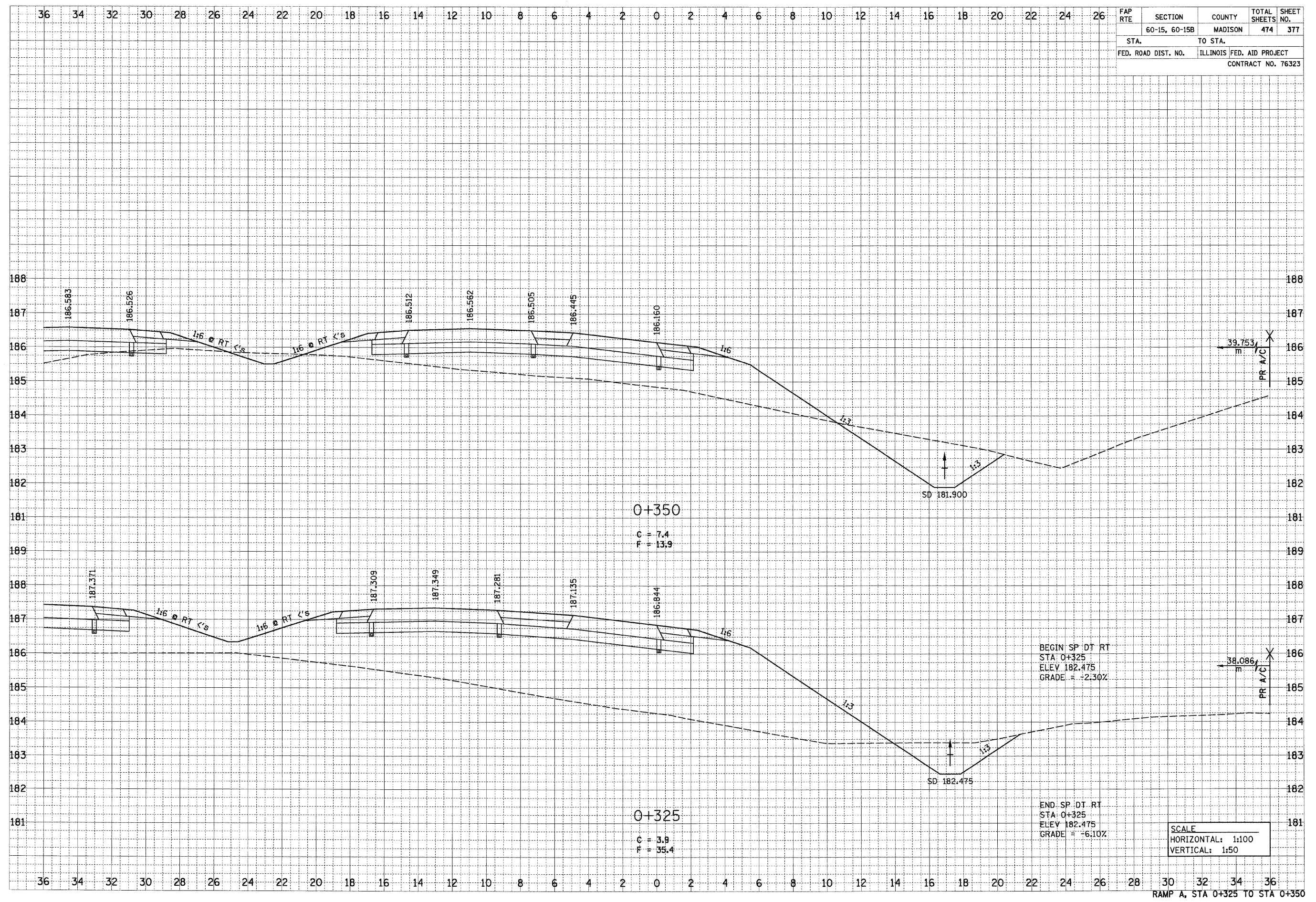
p:\08711es\08024\dmn\line\crosssections\vramp.a.dgn

6/29/2007

DATE	BY
SURVEYED	
NOTE BOOK	
AREAS CHECKED	

DATE	BY
SURVEYED	
NOTE BOOK	
AREAS CHECKED	

FAP RTE	SECTION	COUNTY	TOTAL SHEETS	SHEET NO.
	60-15, 60-15B	MADISON	474	377
STA.	TO STA.			
FED. ROAD DIST. NO.	ILLINOIS FED. AID PROJECT			
CONTRACT NO. 76323				



p:\2007\105\0802\main\line\crosssections\tempo.dgn

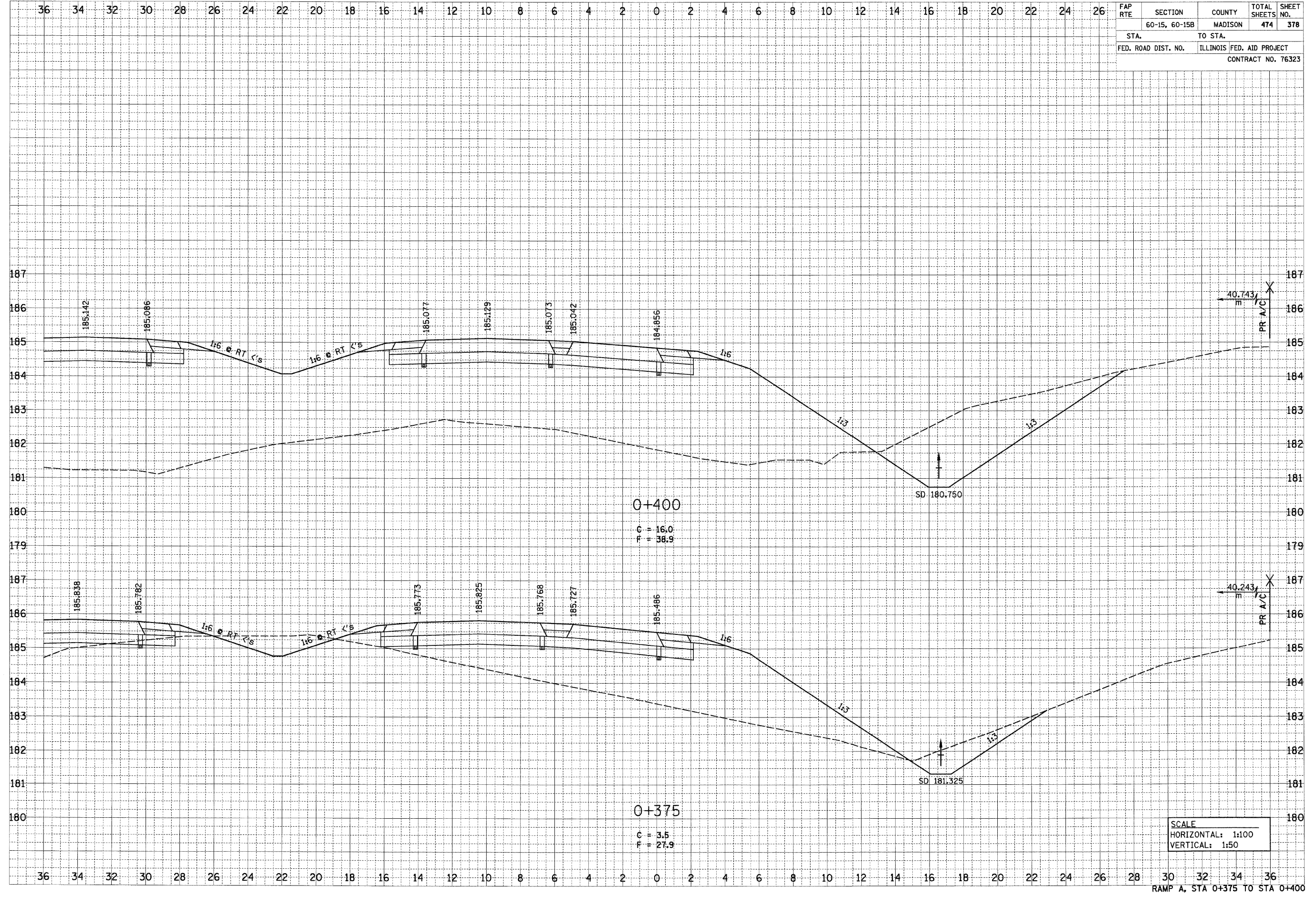
RAMP A, STA 0+325 TO STA 0+350

6/29/2007

DATE	
BY	
FINAL SURVEY	
SURVEYED	
NOTE BOOK	
AREAS CHECKED	
NO.	

DATE	
BY	
ORIGINAL SURVEY	
SURVEYED	
NOTE BOOK	
AREAS CHECKED	
NO.	

FAP RTE	SECTION	COUNTY	TOTAL SHEETS	SHEET NO.
	60-15, 60-15B	MADISON	474	378
STA.	TO STA.			
FED. ROAD DIST. NO.	ILLINOIS FED. AID PROJECT			
CONTRACT NO. 76323				



RAMP A, STA 0+375 TO STA 0+400

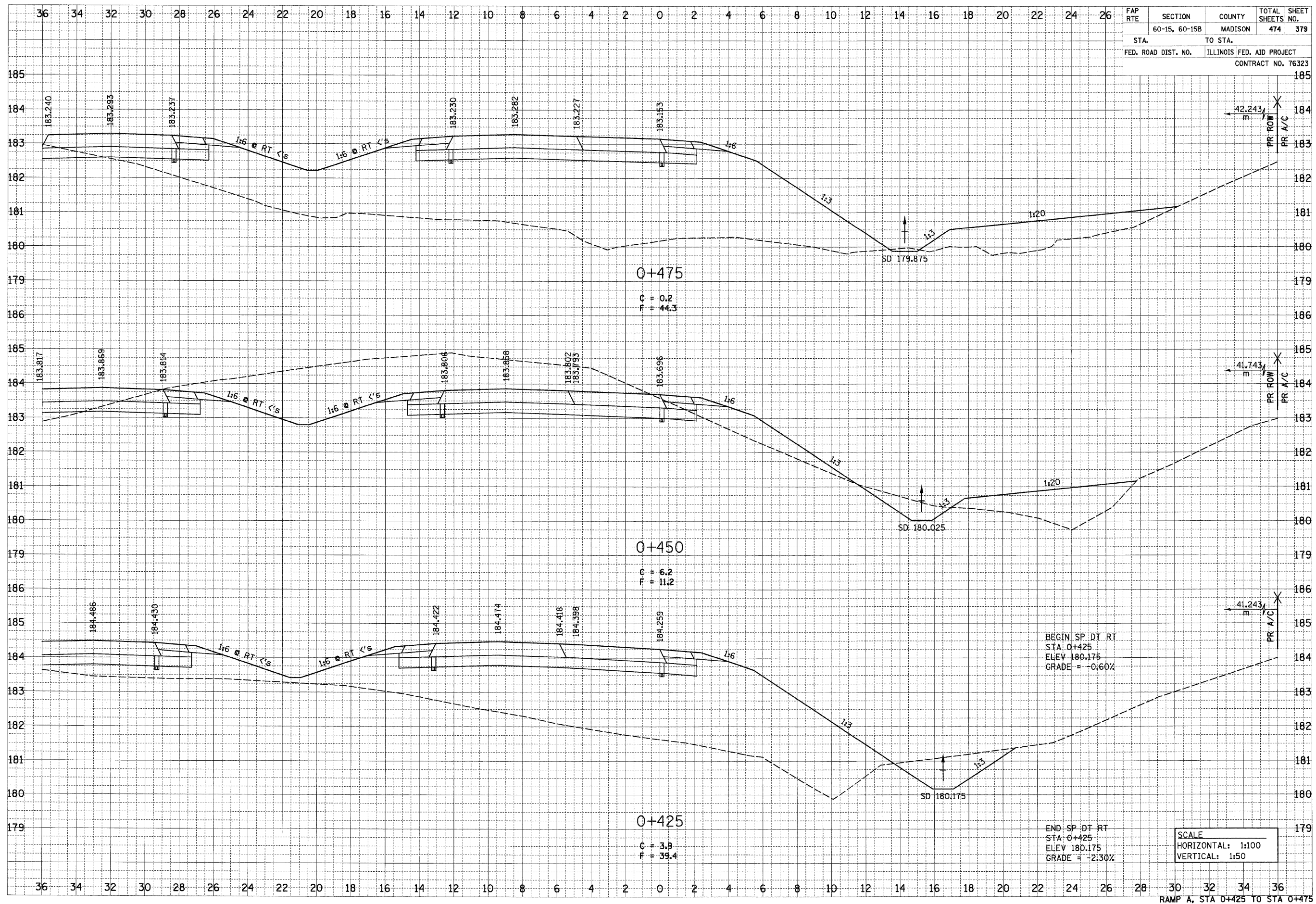
p:\0071.es\08024\dmn\line\crosssection\ra\ra.ramp.dgn

6/29/2007

DATE	BY
SURVEYED	BY
TEMPERATURE	BY
NOTE BOOK	NO.
AREAS	CHECKED
AREAS	CHECKED

DATE	BY
SURVEYED	BY
TEMPERATURE	BY
NOTE BOOK	NO.
AREAS	CHECKED
AREAS	CHECKED

FAP RTE	SECTION	COUNTY	TOTAL SHEETS	SHEET NO.
	60-15, 60-15B	MADISON	474	379
STA.	TO STA.			
FED. ROAD DIST. NO.	ILLINOIS FED. AID PROJECT			
CONTRACT NO. 76323				



p:\001\ies\02024\dmr\line\crosssections\rvamps.dgn

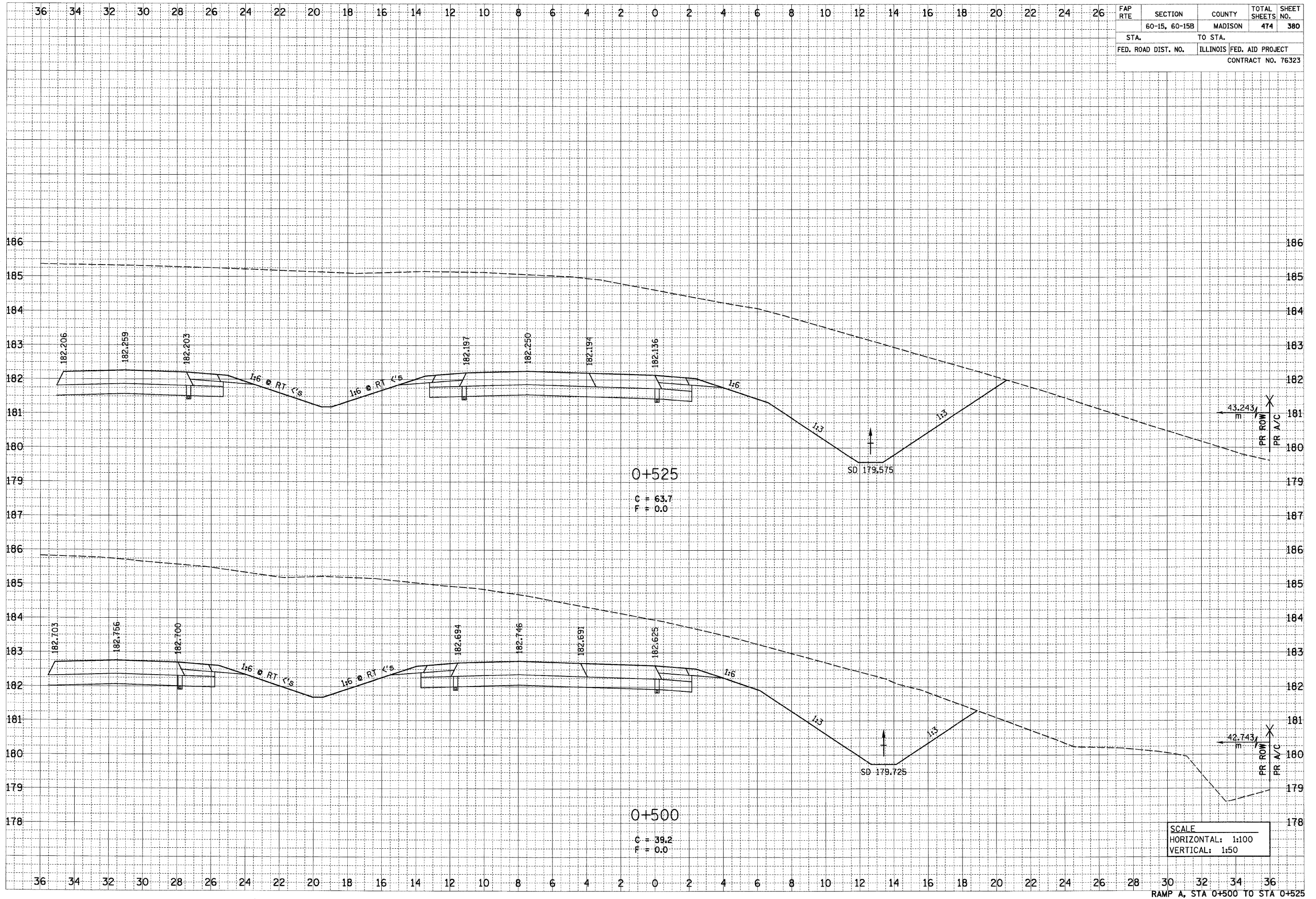
RAMP A, STA 0+425 TO STA 0+475

6/21/2007

FAP RTE	SECTION	COUNTY	TOTAL SHEETS	SHEET NO.
	60-15, 60-15B	MADISON	474	380
STA.		TO STA.		
FED. ROAD DIST. NO.		ILLINOIS FED. AID PROJECT		
CONTRACT NO. 76323				

FINAL SURVEY	SURVEYED	DATE
NOTE BOOK	TEMPERATURE	
NO.	AREAS CHECKED	

ORIGINAL SURVEY	SURVEYED	DATE
NOTE BOOK	TEMPERATURE	
NO.	AREAS CHECKED	



RAMP A, STA 0+500 TO STA 0+525

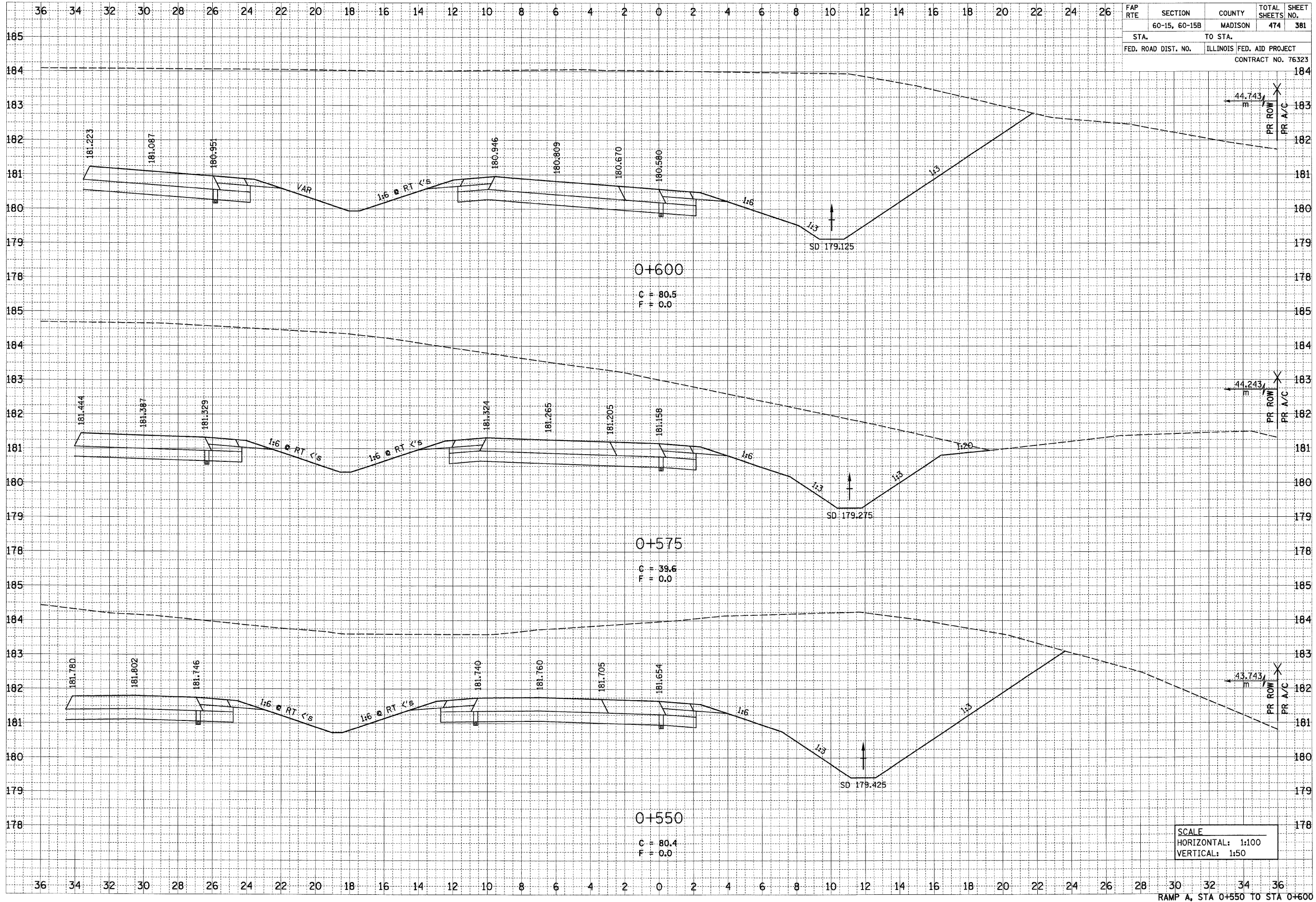
p:\2007\les\20024\dm\line\crosssections\tempa.dgn

6/25/2007

DATE	
BY	
SURVEYED	
NOTE BOOK	
AREAS CHECKED	

DATE	
BY	
SURVEYED	
NOTE BOOK	
AREAS CHECKED	

FAP RTE	SECTION	COUNTY	TOTAL SHEETS	SHEET NO.
	60-15, 60-15B	MADISON	474	381
STA.	TO STA.			
FED. ROAD DIST. NO.	ILLINOIS FED. AID PROJECT			
CONTRACT NO. 76323				



SCALE
 HORIZONTAL: 1:100
 VERTICAL: 1:50

RAMP A, STA 0+550 TO STA 0+600

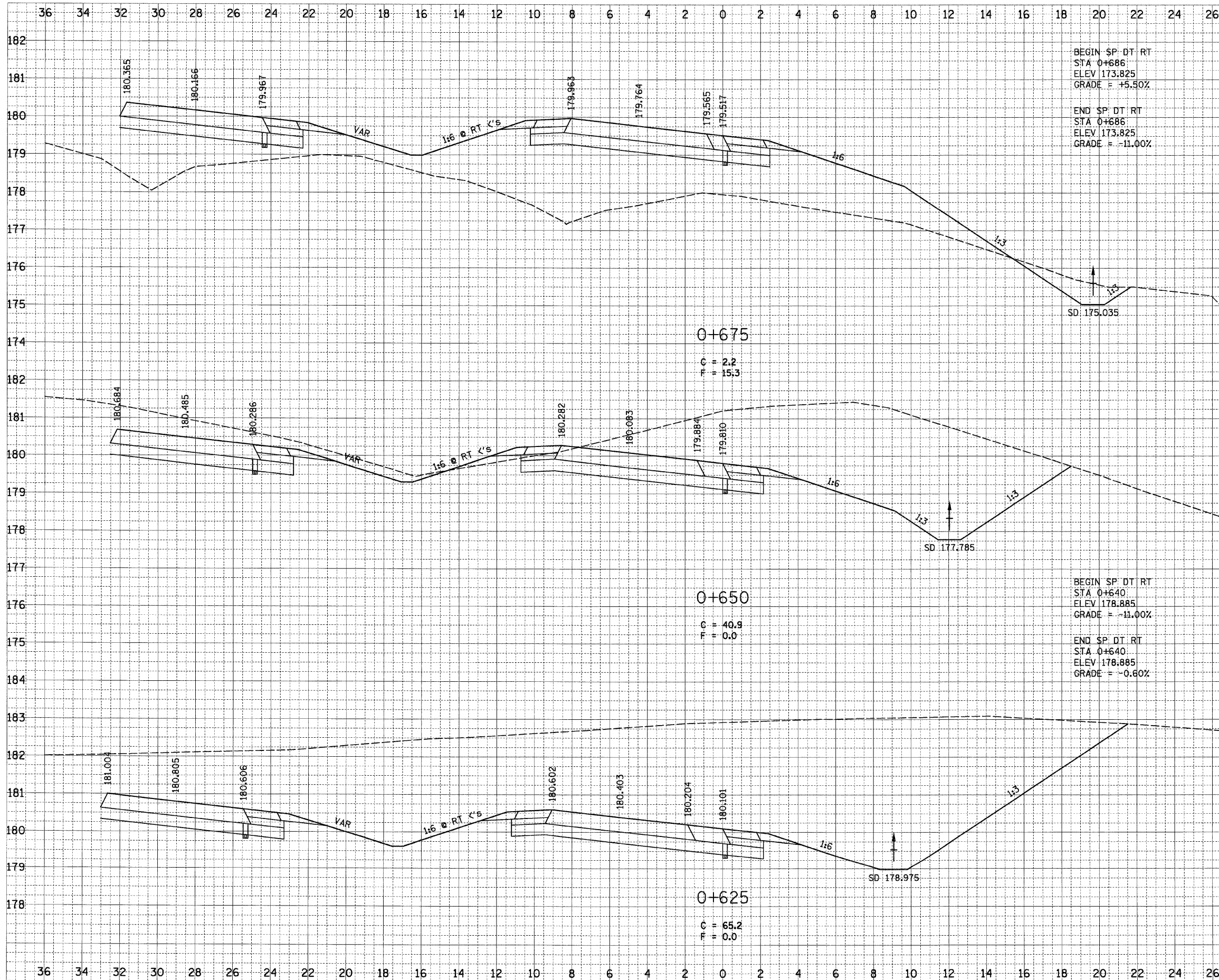
pr\007\115a\0002A\115a.r115e\crosssections\115a.r115e.dgn

6/29/2007

DATE	BY
SURVEYED	
TEMPERATURE	
NOTE BOOK	
AREAS CHECKED	
NO.	

DATE	BY
SURVEYED	
TEMPERATURE	
NOTE BOOK	
AREAS CHECKED	
NO.	

FAP RTE	SECTION	COUNTY	TOTAL SHEETS	SHEET NO.
	60-15, 60-15B	MADISON	474	382
STA.	TO STA.			
FED. ROAD DIST. NO.	ILLINOIS	FED. AID PROJECT		
		CONTRACT NO. 76323		



p:\087 files\080224\dmn\line\crosssections\veamp.dgn

SCALE
 HORIZONTAL: 1:100
 VERTICAL: 1:50

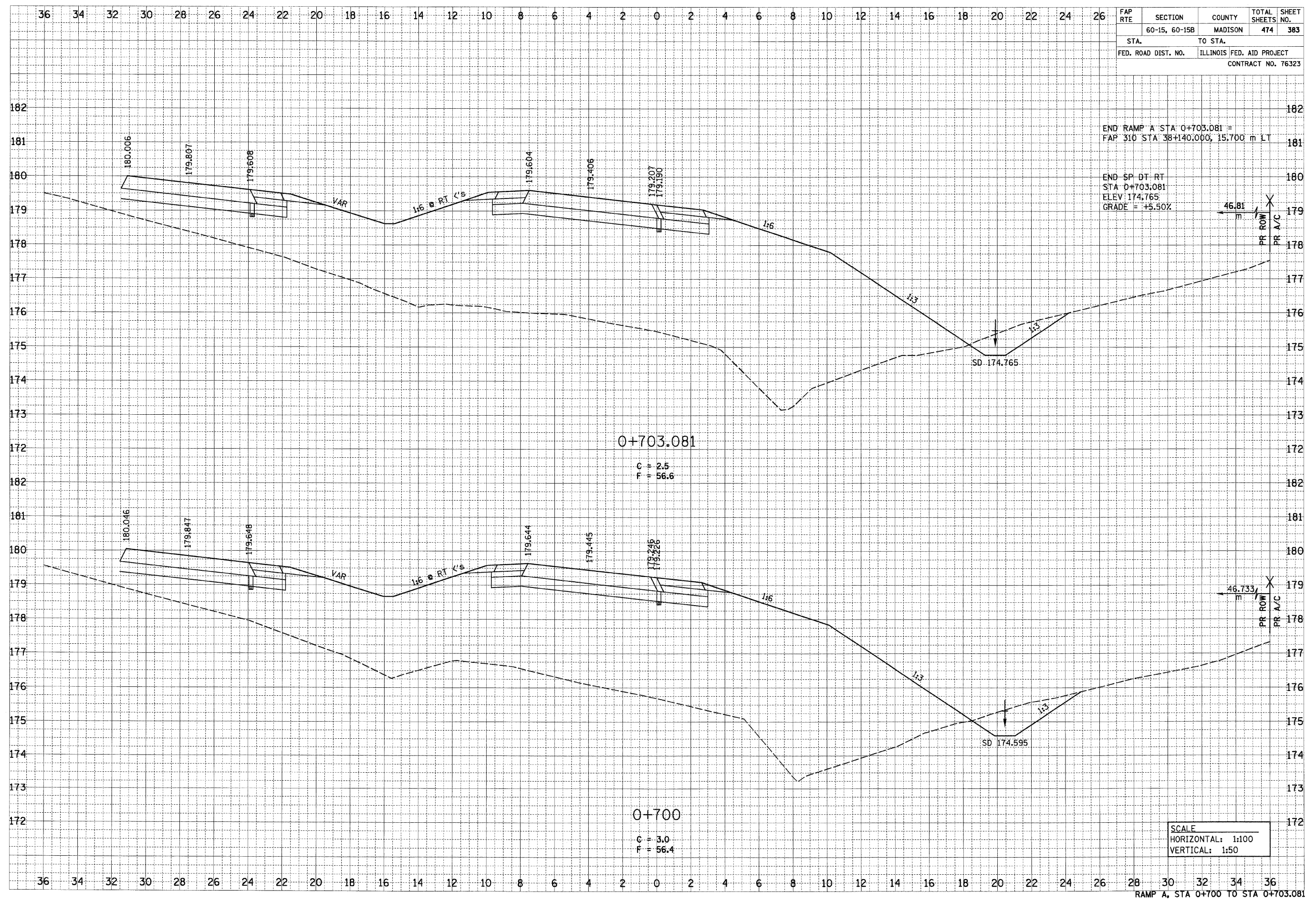
RAMP A, STA 0+625 TO STA 0+675

6/29/2007

DATE	
BY	
FINAL SURVEY	
NOTED	
NOTE BOOK	
NO.	
AREAS CHECKED	

DATE	
BY	
ORIGINAL SURVEY	
NOTED	
NOTE BOOK	
NO.	
AREAS CHECKED	

FAP RTE	SECTION	COUNTY	TOTAL SHEETS	SHEET NO.
	60-15, 60-15B	MADISON	474	383
STA.	TO STA.			
FED. ROAD DIST. NO.	ILLINOIS FED. AID PROJECT			
CONTRACT NO. 76323				



END RAMP A STA 0+703.081 =
FAP 310 STA 38+140.000, 15.700 m LT

END SP DT RT
STA 0+703.081
ELEV 174.765
GRADE = +5.50%

RAMP A, STA 0+700 TO STA 0+703.081

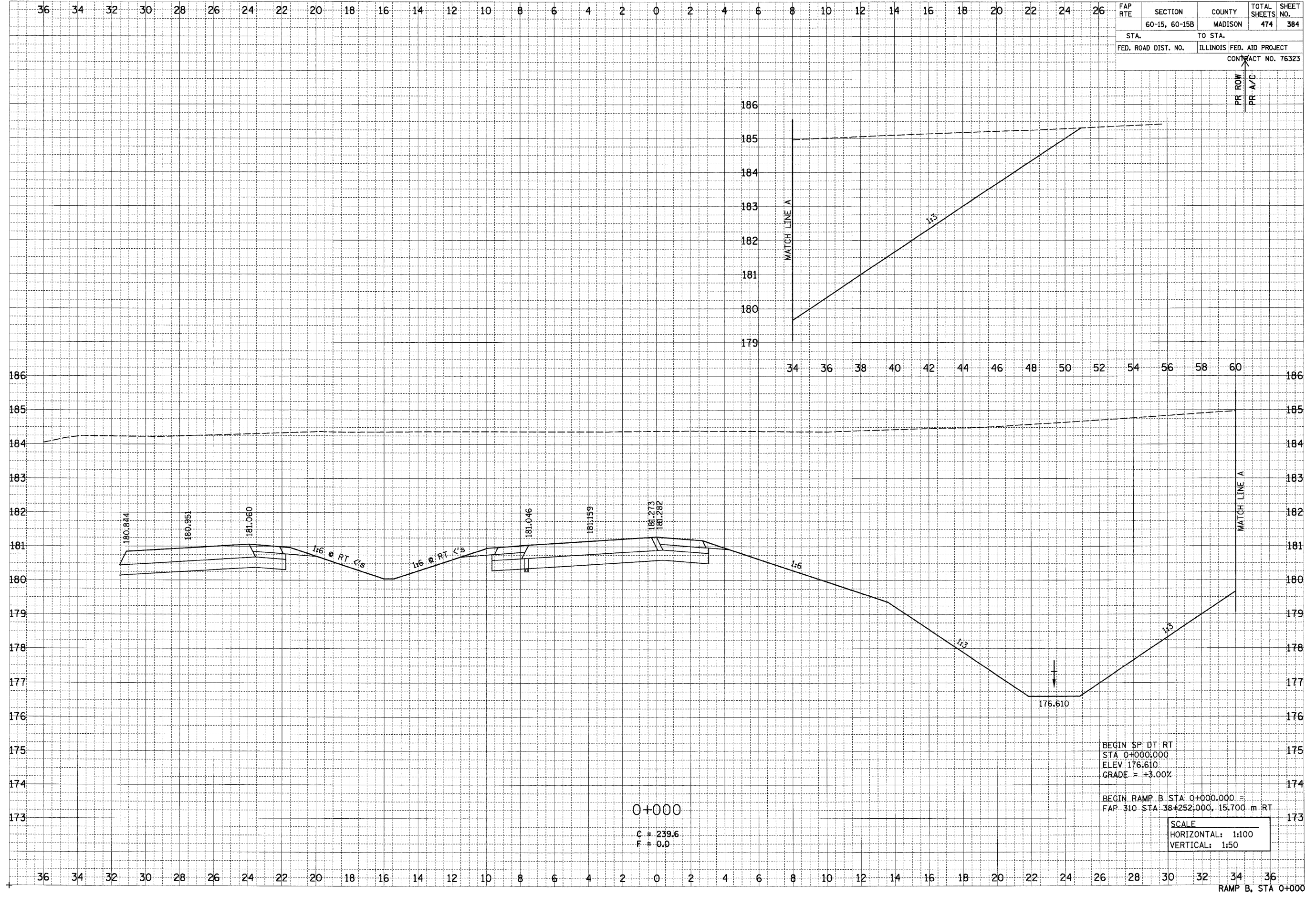
p:\2007\1es\02024\adme\line\crosssections\vramp.a.dgn

6/29/2007

FINAL SURVEY	DATE
SURVEYED	BY
NOTE BOOK	
AREAS CHECKED	
NO.	

ORIGINAL SURVEY	DATE
SURVEYED	BY
NOTE BOOK	
AREAS CHECKED	
NO.	

FAP RTE	SECTION	COUNTY	TOTAL SHEETS	SHEET NO.
	60-15, 60-15B	MADISON	474	384
STA.	TO STA.			
FED. ROAD DIST. NO.	ILLINOIS FED. AID PROJECT			
CONTRACT NO. 76323				



BEGIN SP: DT RT
 STA 0+000.000
 ELEV. 176.610
 GRADE = +3.00%

BEGIN RAMP B. STA. 0+000.000 =
 FAP 310 STA. 38+252.000, 15.700 m RT

SCALE
 HORIZONTAL: 1:100
 VERTICAL: 1:50

0+000

C = 239.6
F = 0.0

p:\001\les\00024\main\line\corrassections\tempb.dgn

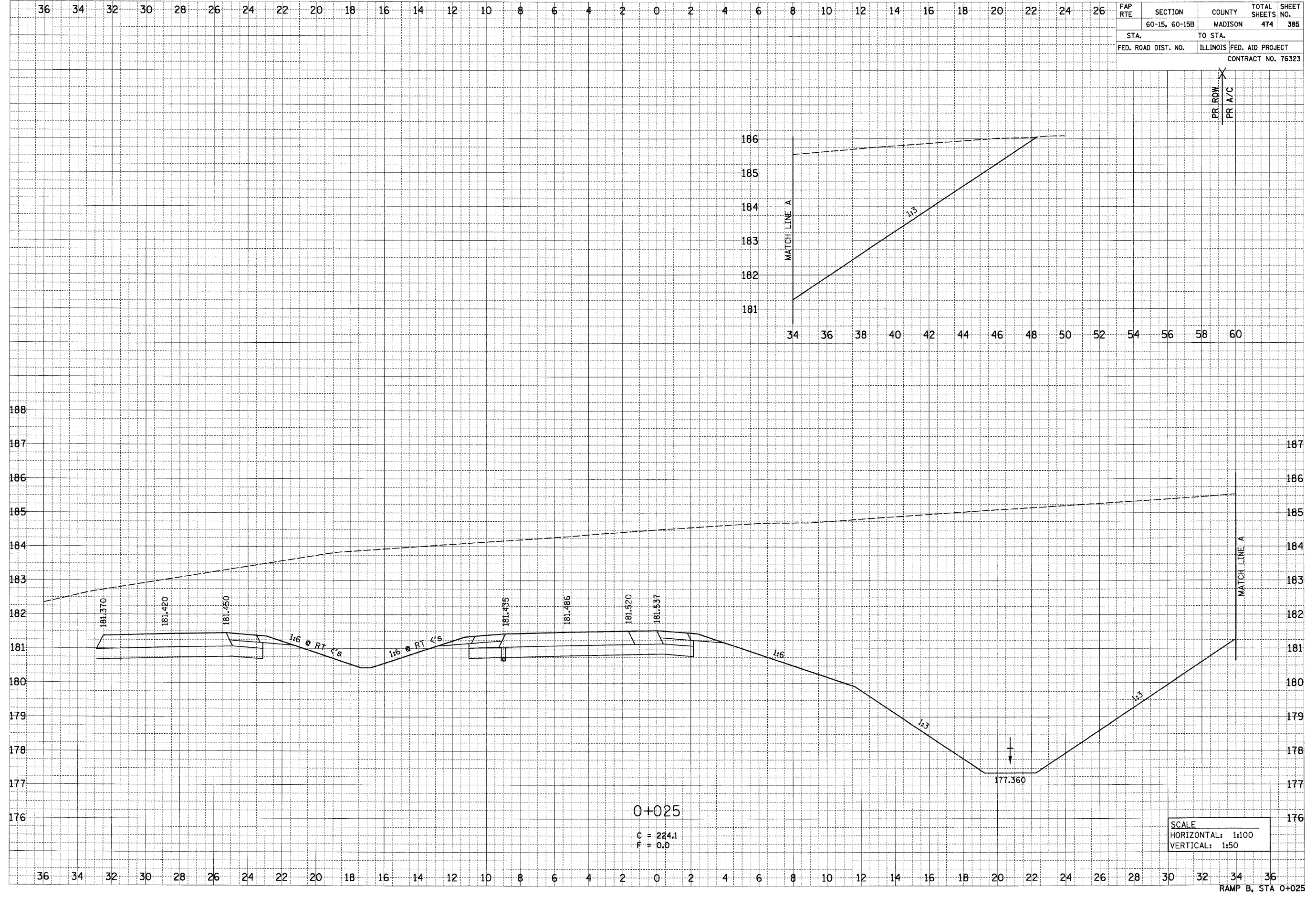
6/29/2007

p:\001\es\08024\main\c\crosssections\compb.dgn

FINAL SURVEY	DATE
NOTE BOOK	BY
NO.	
AREAS CHECKED	

ORIGINAL SURVEY	DATE
NOTE BOOK	BY
NO.	
AREAS CHECKED	

FAP RTE	SECTION	COUNTY	TOTAL SHEETS	SHEET NO.
	60-15, 60-15B	MADISON	474	385
STA.	TO STA.			
FED. ROAD DIST. NO.	ILLINOIS FED. AID PROJECT			
CONTRACT NO. 76323				



PR ROW
PR A/C

SCALE
 HORIZONTAL: 1:100
 VERTICAL: 1:50

RAMP B, STA 0+025

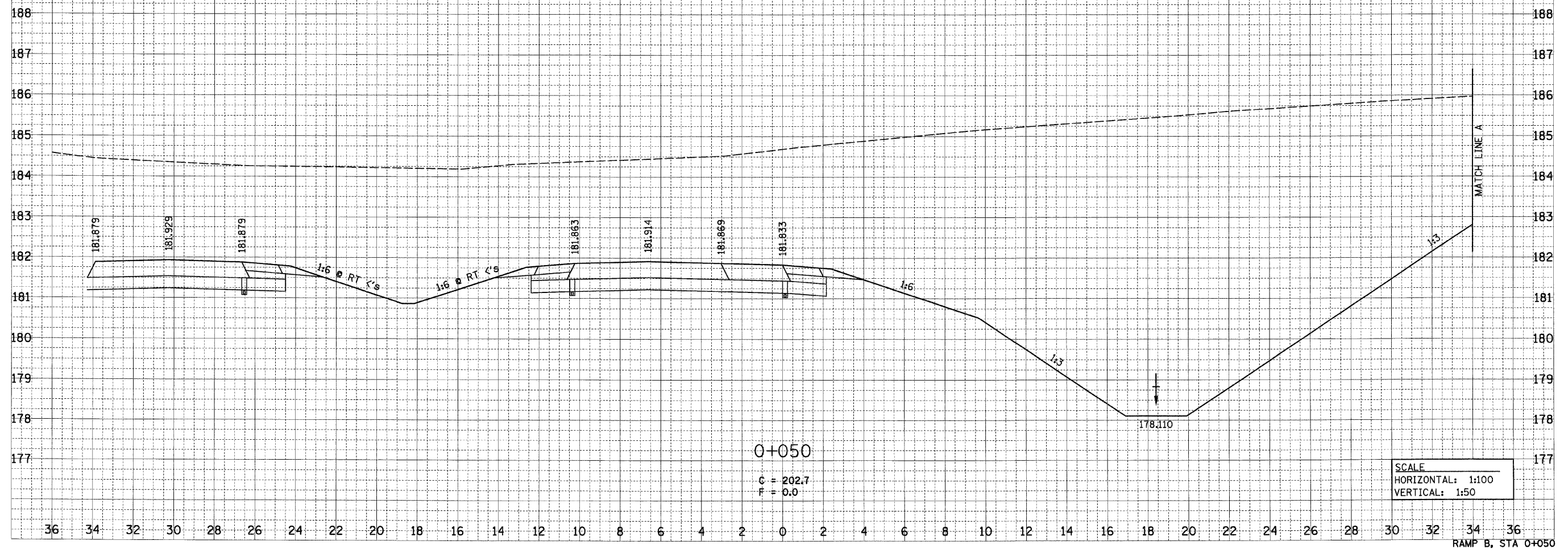
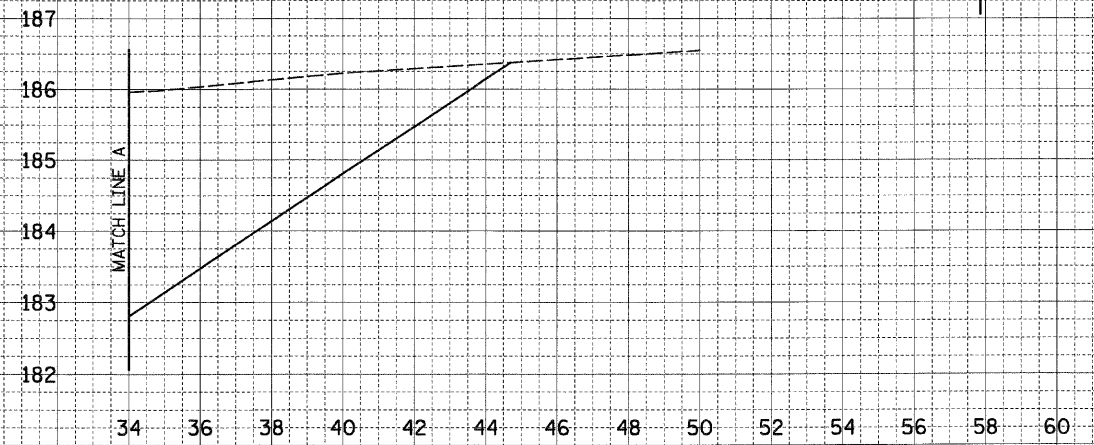
6/29/2007

FINAL SURVEY	DATE
NOTE BOOK	BY
NO.	
SURVEYED	DATE
TEMP. DATE	BY
AREAS	
CHECKED	

ORIGINAL SURVEY	DATE
NOTE BOOK	BY
NO.	
SURVEYED	DATE
TEMP. DATE	BY
AREAS	
CHECKED	

FAP RTE	SECTION	COUNTY	TOTAL SHEETS	SHEET NO.
	60-15, 60-15B	MADISON	474	386
STA.	TO STA.			
FED. ROAD DIST. NO.	ILLINOIS FED. AID PROJECT			
CONTRACT NO. 76323				

PR ROW
PR A/C



0+050
C = 202.7
T = 0.0

SCALE
HORIZONTAL: 1:100
VERTICAL: 1:50

p:\207\lea\00024\dmn\line\crosssections\compb.dgn

RAMP B, STA 0+050

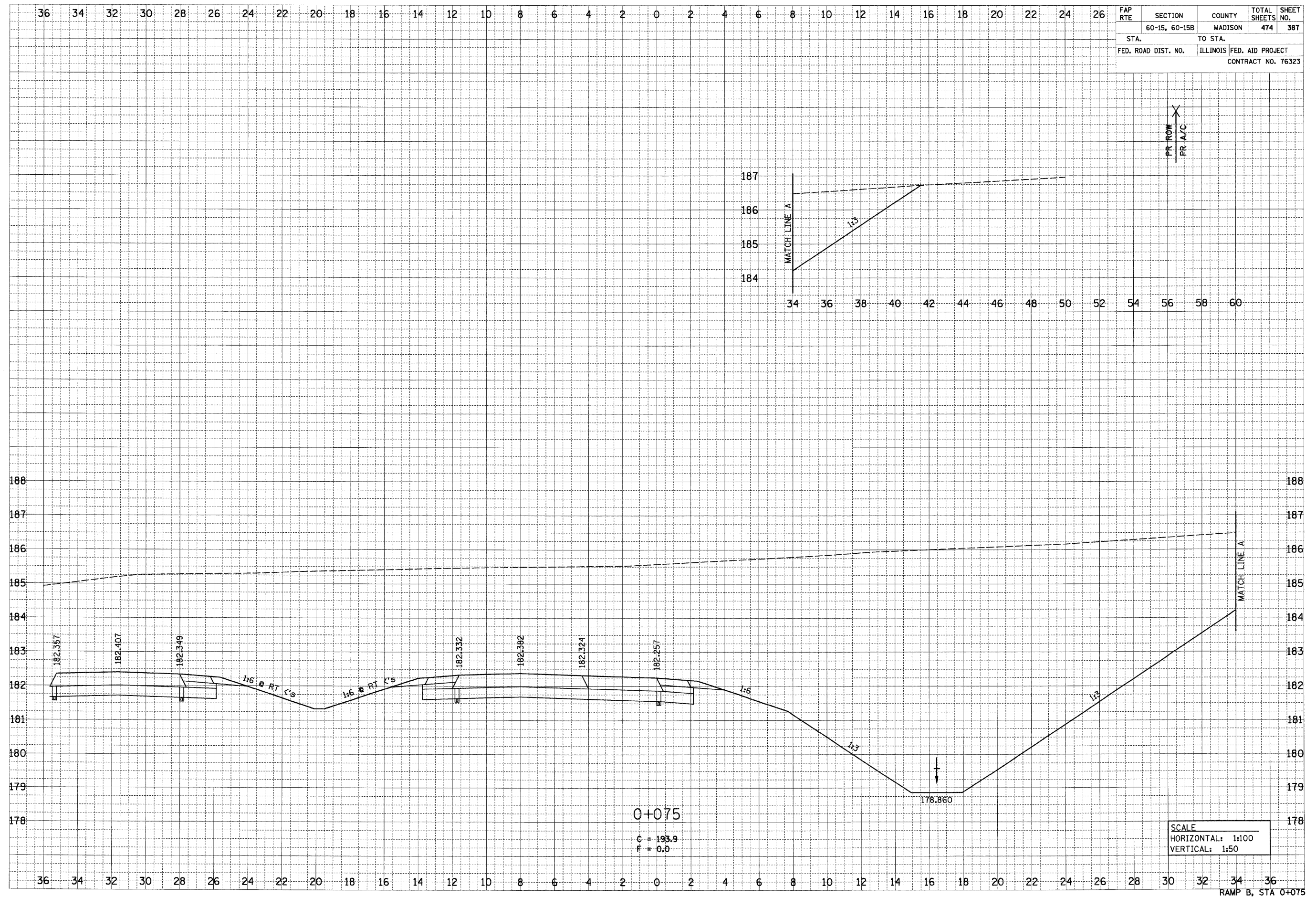
6/29/2007

p:\09f11ea\00024\mainline\crosssections\ampb.dgn

DATE	BY
SURVEYED	BY
NOTE BOOK	NO.
AREAS CHECKED	
AREAS CHECKED	

DATE	BY
SURVEYED	BY
NOTE BOOK	NO.
AREAS CHECKED	
AREAS CHECKED	

FAP RTE	SECTION	COUNTY	TOTAL SHEETS	SHEET NO.
	60-15, 60-15B	MADISON	474	387
STA.	TO STA.			
FED. ROAD DIST. NO.	ILLINOIS	FED. AID PROJECT		
CONTRACT NO. 76323				



PR ROW
PR A/C

MATCH LINE A

MATCH LINE A

RAMP B, STA 0+075

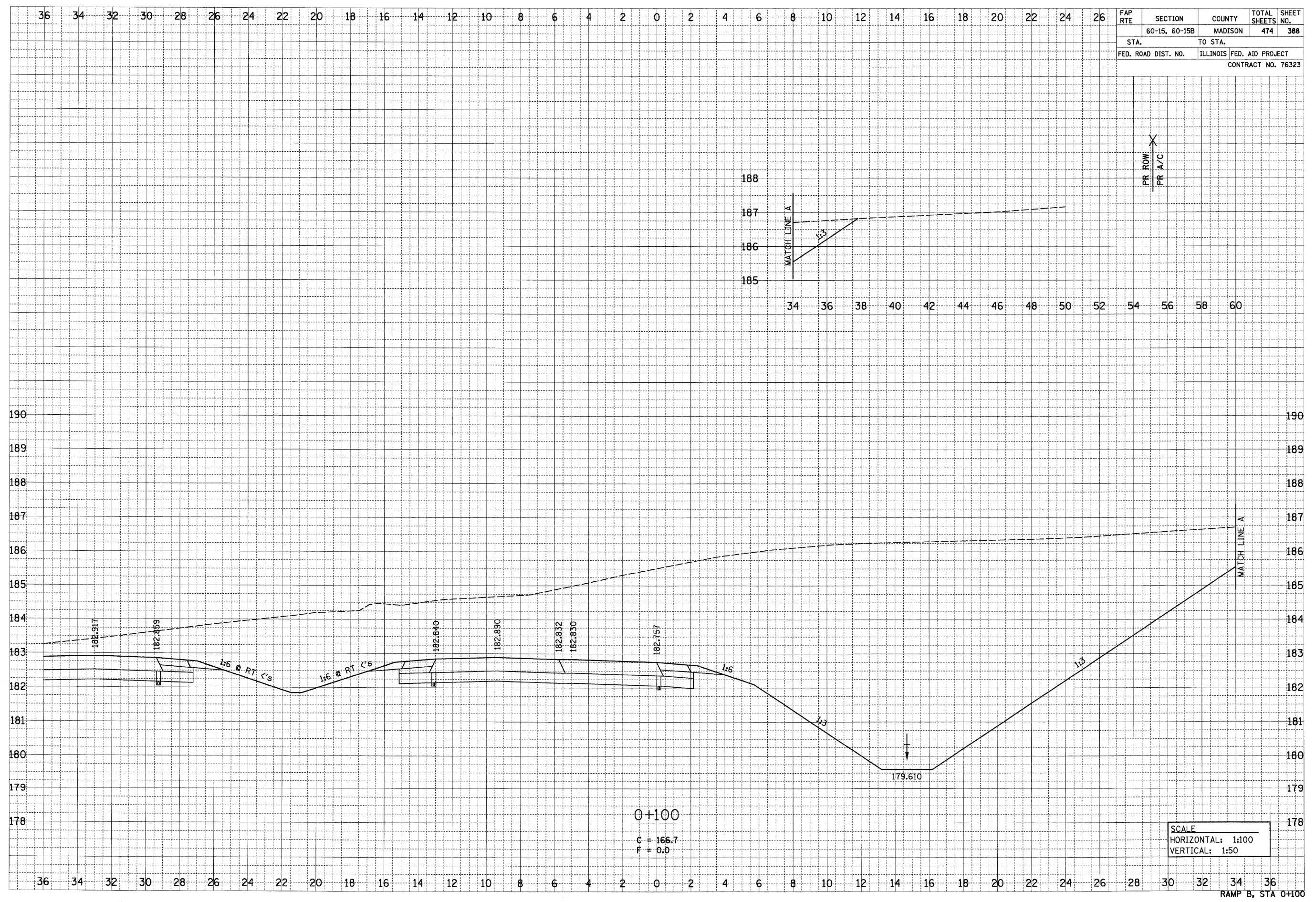
6/29/2007

p:\2007\1es\08024\adme\line\crosssections\tempb.dgn

FINAL SURVEY	SURVEYED	BY	DATE
NOTE BOOK	TEMP. DATE		
NO.	AREAS CHECKED		

ORIGINAL SURVEY	SURVEYED	BY	DATE
NOTE BOOK	TEMP. DATE		
NO.	AREAS CHECKED		

FAP RTE	SECTION	COUNTY	TOTAL SHEETS NO.	SHEET NO.
	60-15, 60-15B	MADISON	474	388
STA.	TO STA.			
FED. ROAD DIST. NO.	ILLINOIS FED. AID PROJECT			
CONTRACT NO. 76323				

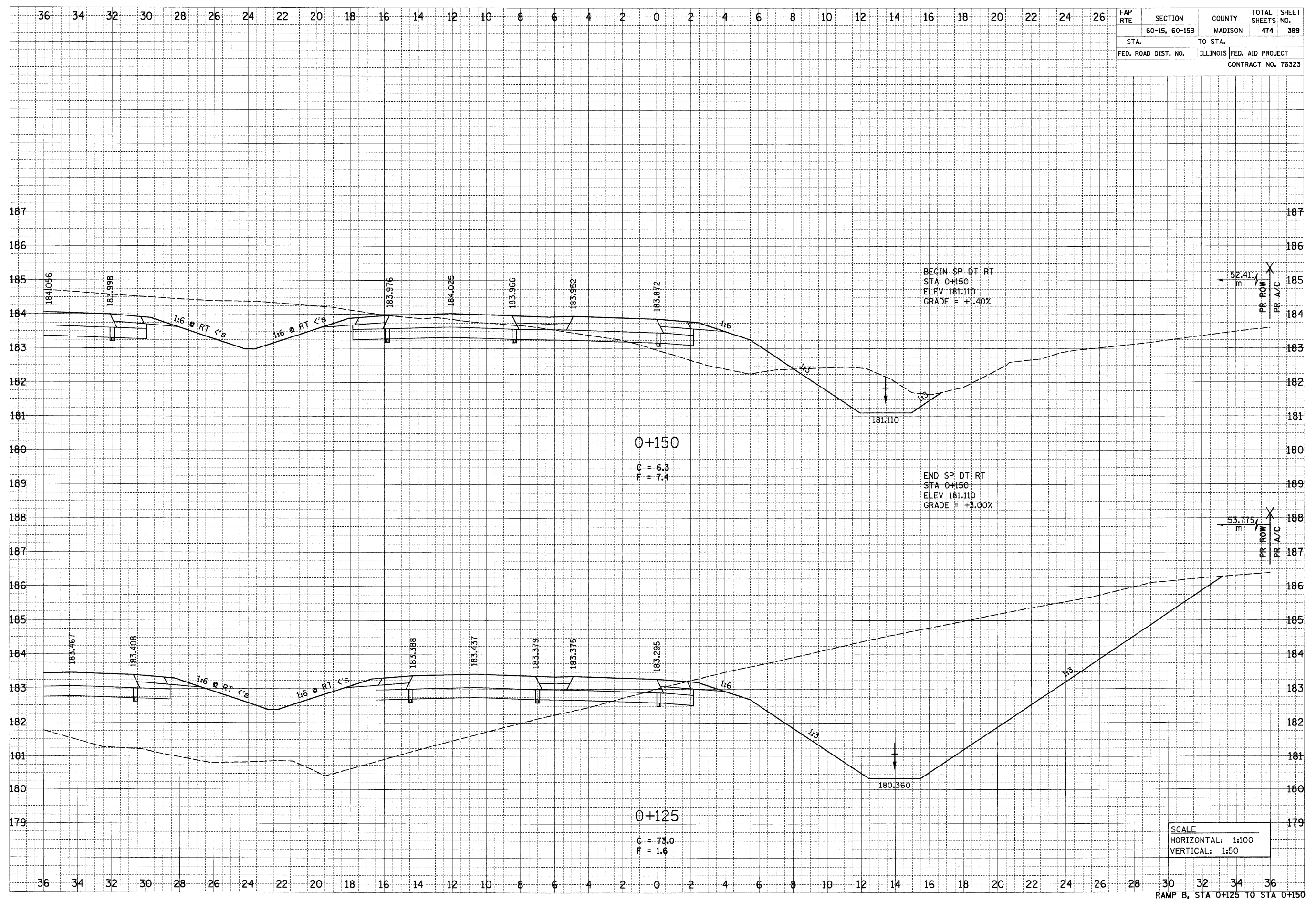


6/29/2007

FAP RTE	SECTION	COUNTY	TOTAL SHEETS NO.	SHEET NO.
	60-15, 60-15B	MADISON	474	389
STA.		TO STA.		
FED. ROAD DIST. NO.		ILLINOIS	FED. AID PROJECT	
CONTRACT NO. 76323				

FINAL SURVEY	SURVEYED	DATE
NOTE BOOK	BY	
AREAS CHECKED		

ORIGINAL SURVEY	SURVEYED	DATE
NOTE BOOK	BY	
AREAS CHECKED		



SCALE
 HORIZONTAL: 1:100
 VERTICAL: 1:50

RAMP B, STA 0+125 TO STA 0+150

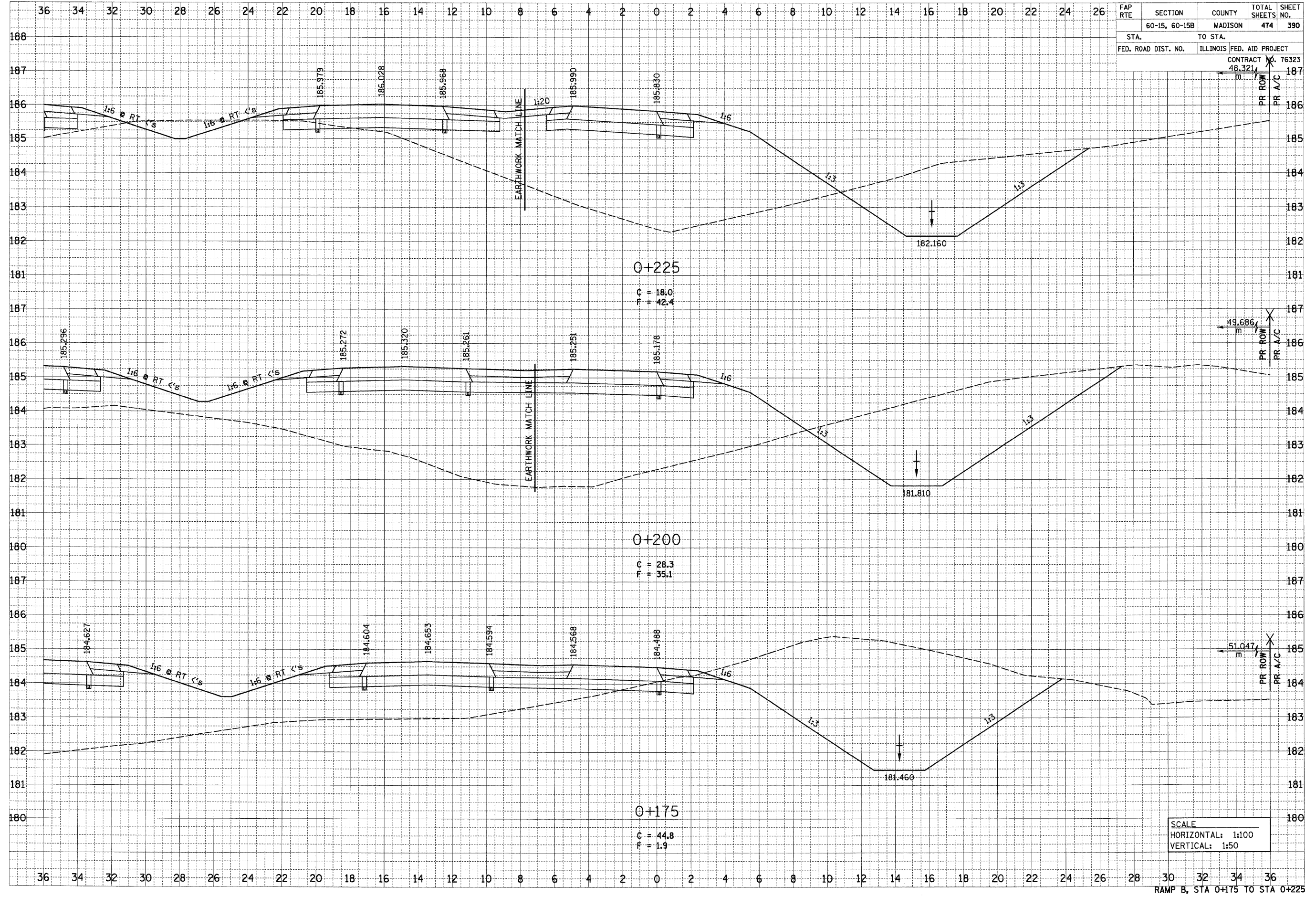
p:\0071\les\00024\main\line\crosssections\compb.dgn

6/29/2007

DATE	
BY	
FINAL SURVEY	
NOTE BOOK	
AREAS CHECKED	
NO.	

DATE	
BY	
ORIGINAL SURVEY	
NOTE BOOK	
AREAS CHECKED	
NO.	

FAP RTE	SECTION	COUNTY	TOTAL SHEETS	SHEET NO.
	60-15, 60-15B	MADISON	474	390
STA.	TO STA.			
FED. ROAD DIST. NO.	ILLINOIS FED. AID PROJECT			
			CONTRACT NO. 76323	
			48.321	



p:\001\tes\00024\dmn\line\crosssections\tempb.dgn

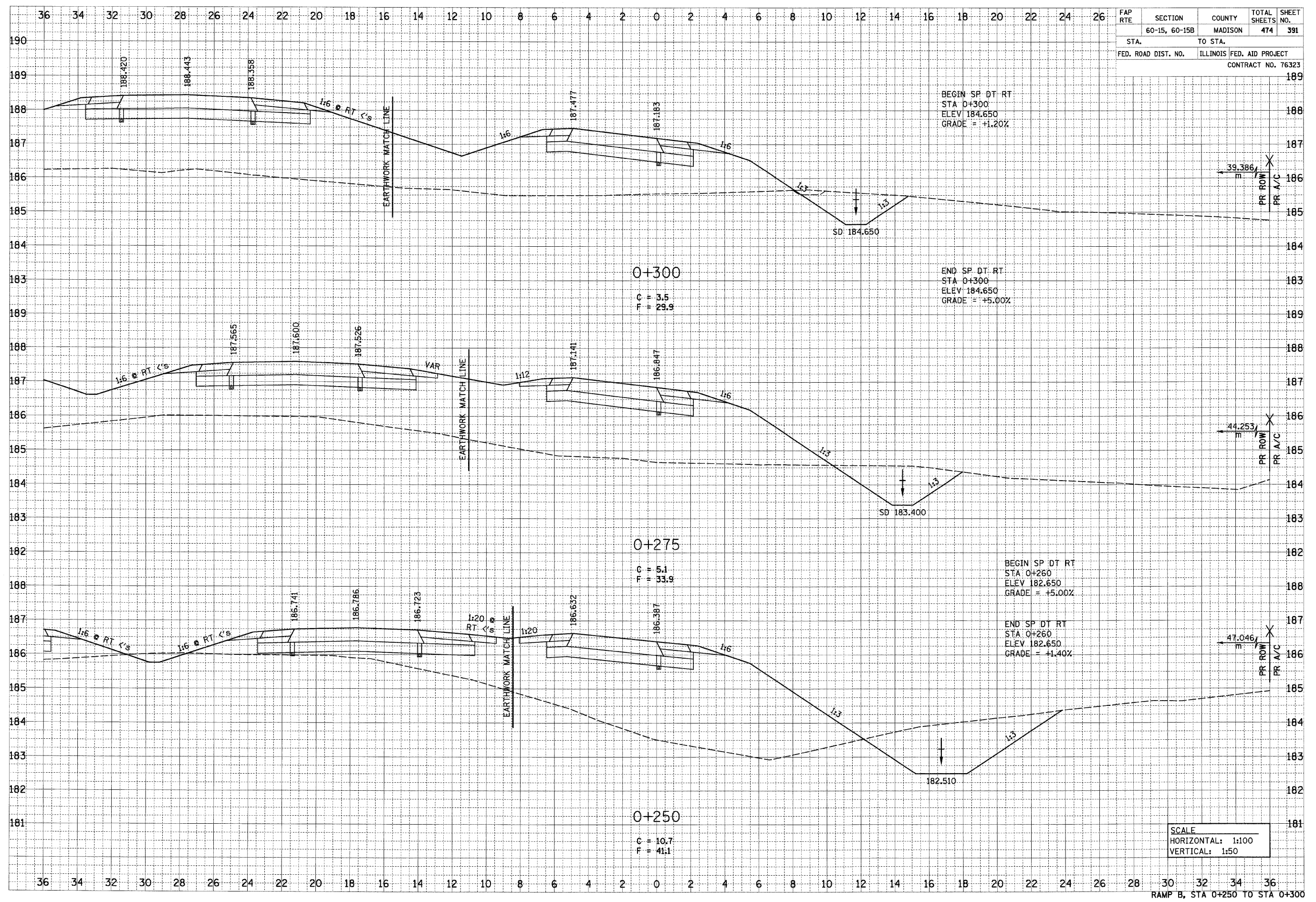
RAMP B, STA 0+175 TO STA 0+225

6/29/2007

DATE	BY
SURVEYED	BY
NOTE BOOK	BY
AREAS CHECKED	BY
AREAS CHECKED	BY

DATE	BY
SURVEYED	BY
NOTE BOOK	BY
AREAS CHECKED	BY
AREAS CHECKED	BY

FAP RTE	SECTION	COUNTY	TOTAL SHEETS	SHEET NO.
	60-15, 60-15B	MADISON	474	391
STA.	TO STA.			
FED. ROAD DIST. NO.	ILLINOIS FED. AID PROJECT			
CONTRACT NO. 76323				



0+300

C = 3.5
T = 29.9

BEGIN SP DT RT
STA 0+300
ELEV 184.650
GRADE = +1.20%

END SP DT RT
STA 0+300
ELEV 184.650
GRADE = +5.00%

0+275

C = 9.1
T = 33.9

BEGIN SP DT RT
STA 0+260
ELEV 182.650
GRADE = +5.00%

END SP DT RT
STA 0+260
ELEV 182.650
GRADE = +1.40%

0+250

C = 10.7
T = 41.1

SCALE
HORIZONTAL: 1:100
VERTICAL: 1:50

RAMP B, STA 0+250 TO STA 0+300

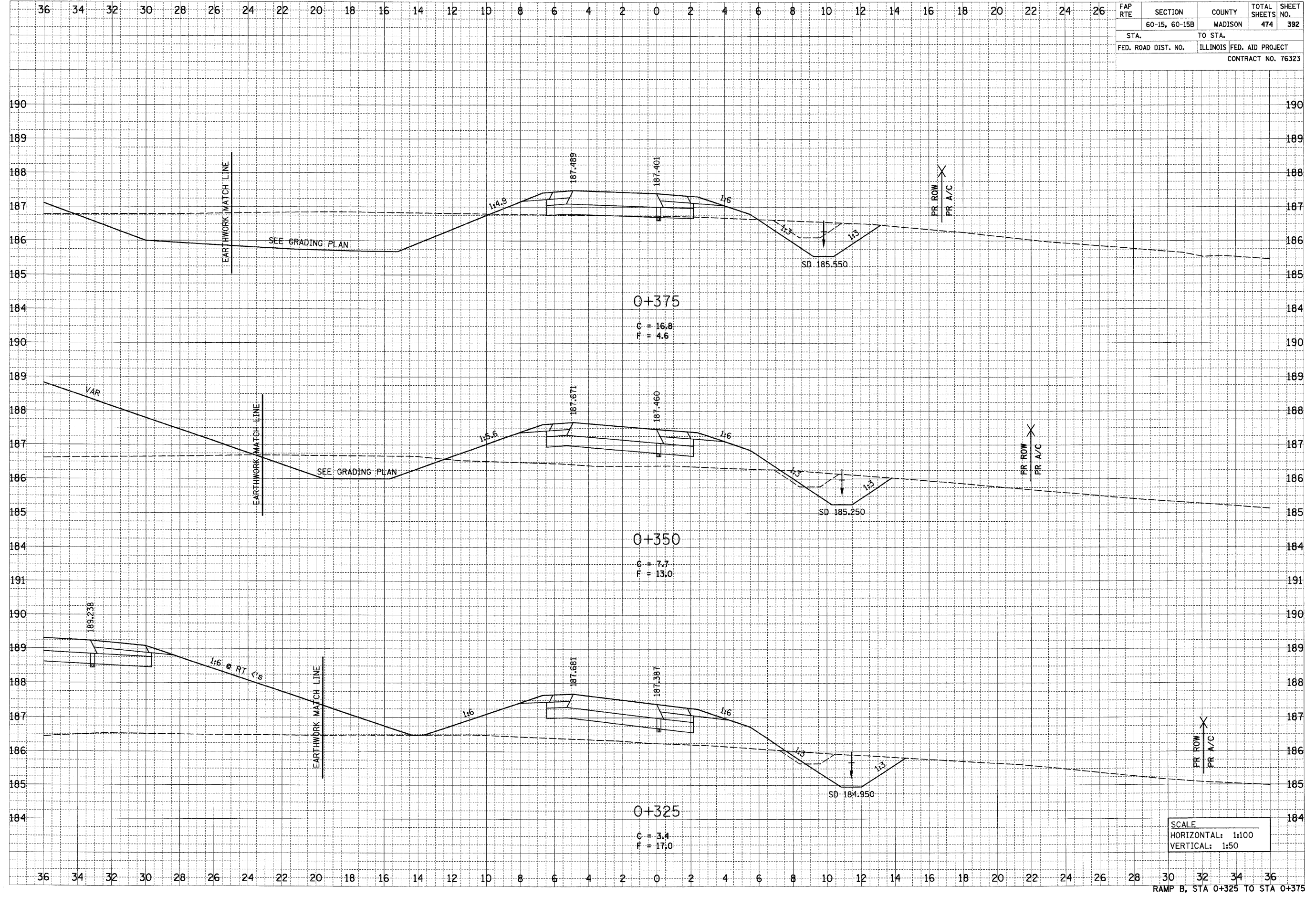
p:\0811es\08024\dm\11.mxd\crosssections\1\compb.dgn

6/29/2007

DATE	BY
SURVEYED	
TEMPLATE	
AREAS	
AREAS	
CHECKED	
NO.	

DATE	BY
SURVEYED	
TEMPLATE	
AREAS	
AREAS	
CHECKED	
NO.	

FAP RTE	SECTION	COUNTY	TOTAL SHEETS	SHEET NO.
	60-15, 60-15B	MADISON	474	392
STA.	TO STA.			
FED. ROAD DIST. NO.	ILLINOIS FED. AID PROJECT			
CONTRACT NO. 76323				



RAMP B, STA 0+325 TO STA 0+375

p:\2007\1es\06024\drna\line\crosssections\trona\vrampb.dgn

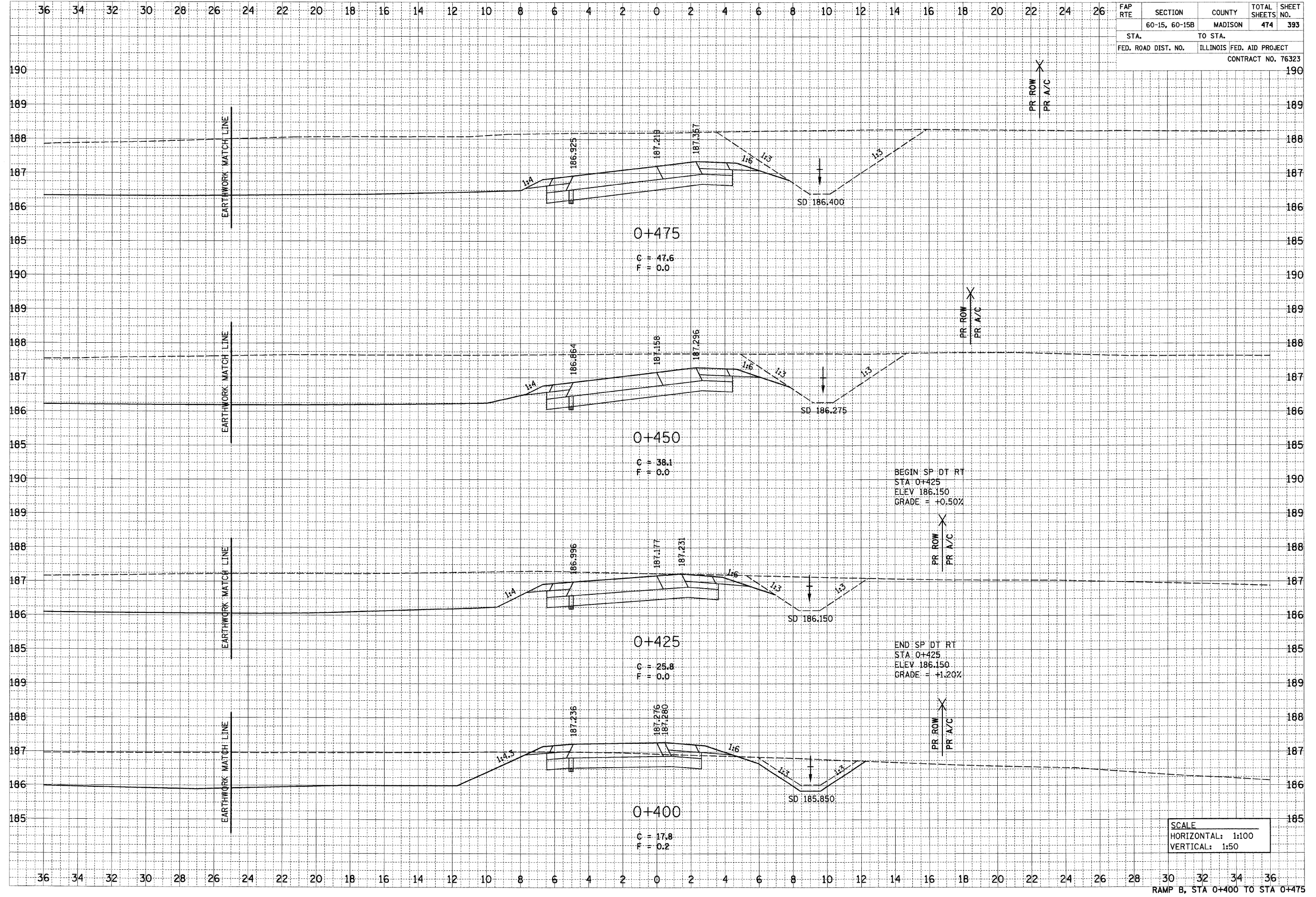
6/29/2007

p:\001\1es\0024\main\line\crosssections\ampb.dgn

FINAL SURVEY	DATE
NO. _____	BY _____
NOTE BOOK	NO. _____
AREAS	NO. _____
CHECKED	NO. _____

ORIGINAL SURVEY	DATE
NO. _____	BY _____
NOTE BOOK	NO. _____
AREAS	NO. _____
CHECKED	NO. _____

FAP RTE	SECTION	COUNTY	TOTAL SHEETS	SHEET NO.
	60-15, 60-15B	MADISON	474	393
STA.	TO STA.			
FED. ROAD DIST. NO.	ILLINOIS FED. AID PROJECT			
CONTRACT NO. 76323				



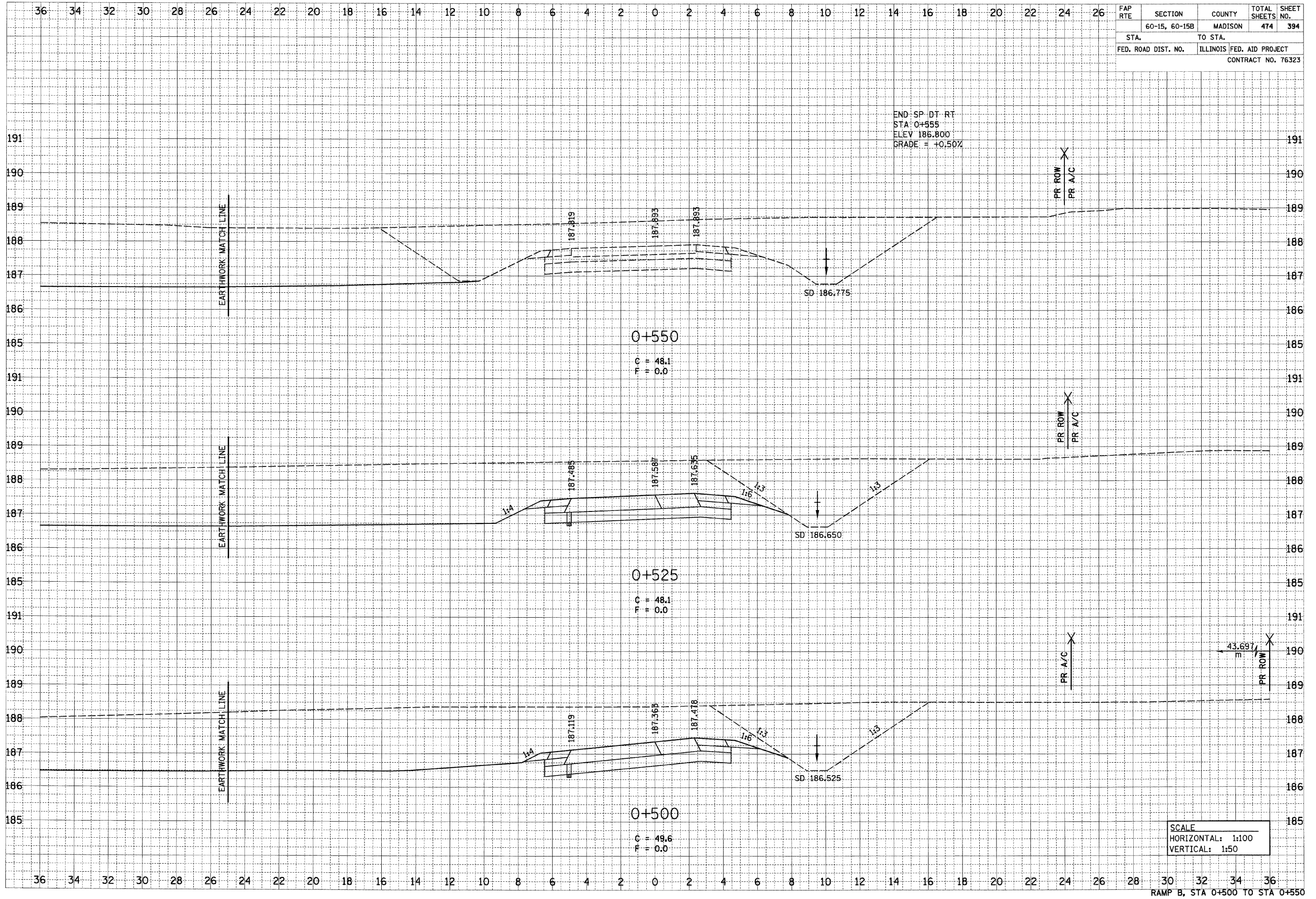
RAMP B, STA 0+400 TO STA 0+475

6/29/2007

FAP RTE	SECTION	COUNTY	TOTAL SHEETS	SHEET NO.
	60-15, 60-15B	MADISON	474	394
STA.		TO STA.		
FED. ROAD DIST. NO.		ILLINOIS FED. AID PROJECT		
CONTRACT NO. 76323				

DATE	BY
DATE	BY
DATE	BY
DATE	BY
DATE	BY
DATE	BY

DATE	BY
DATE	BY
DATE	BY
DATE	BY
DATE	BY



SCALE
HORIZONTAL: 1:100
VERTICAL: 1:50

RAMP B, STA 0+500 TO STA 0+550

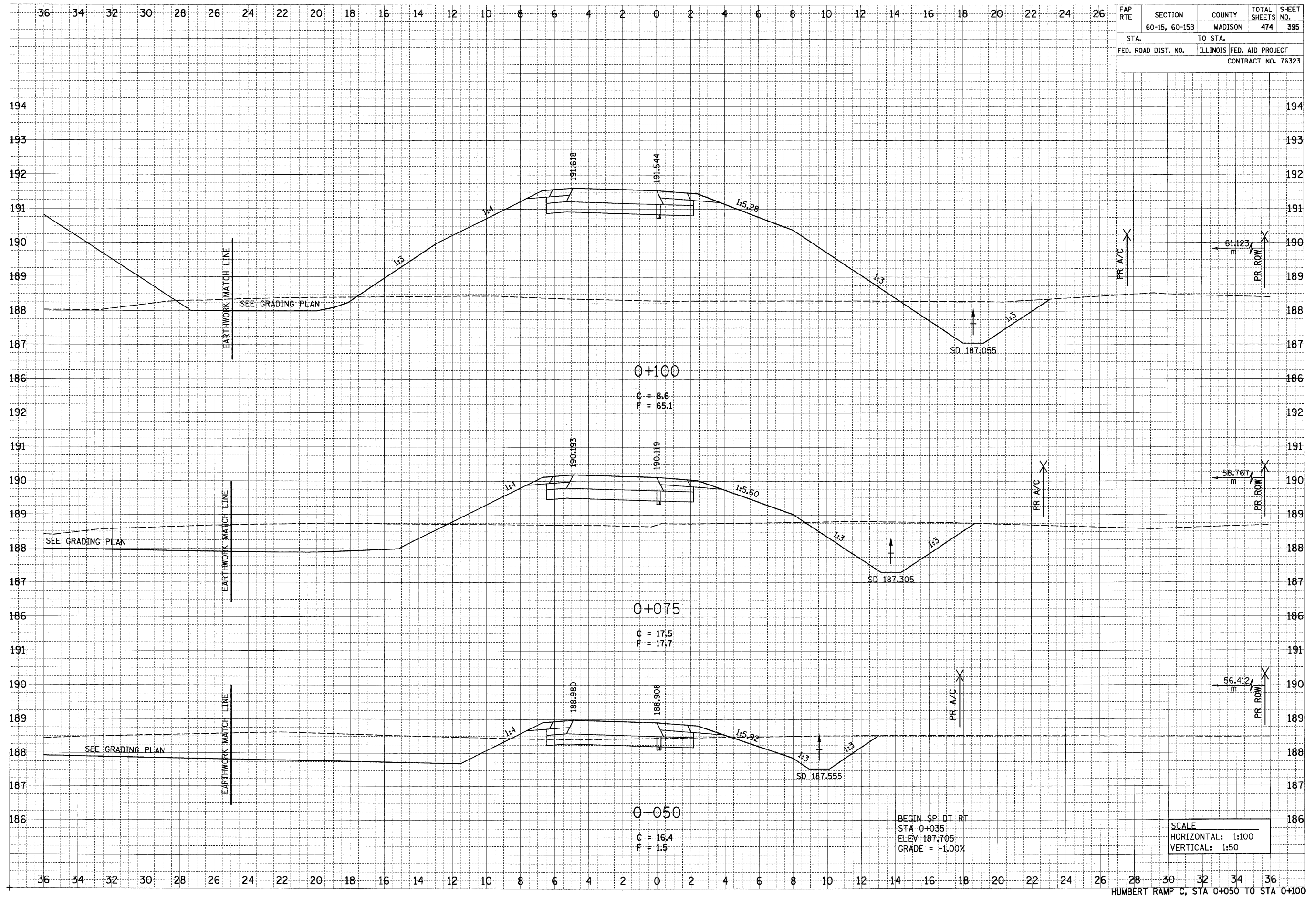
p:\001\1es\00024\main\line\cursecsections\rampb.dgn

6/23/2007

FAP RTE	SECTION	COUNTY	TOTAL SHEETS	SHEET NO.
	60-15, 60-15B	MADISON	474	395
STA. TO STA.		FED. ROAD DIST. NO. ILLINOIS FED. AID PROJECT		
CONTRACT NO. 76323				

DATE	BY
DATE	BY
DATE	BY

DATE	BY
DATE	BY
DATE	BY



HUBBERT RAMP C, STA 0+050 TO STA 0+100

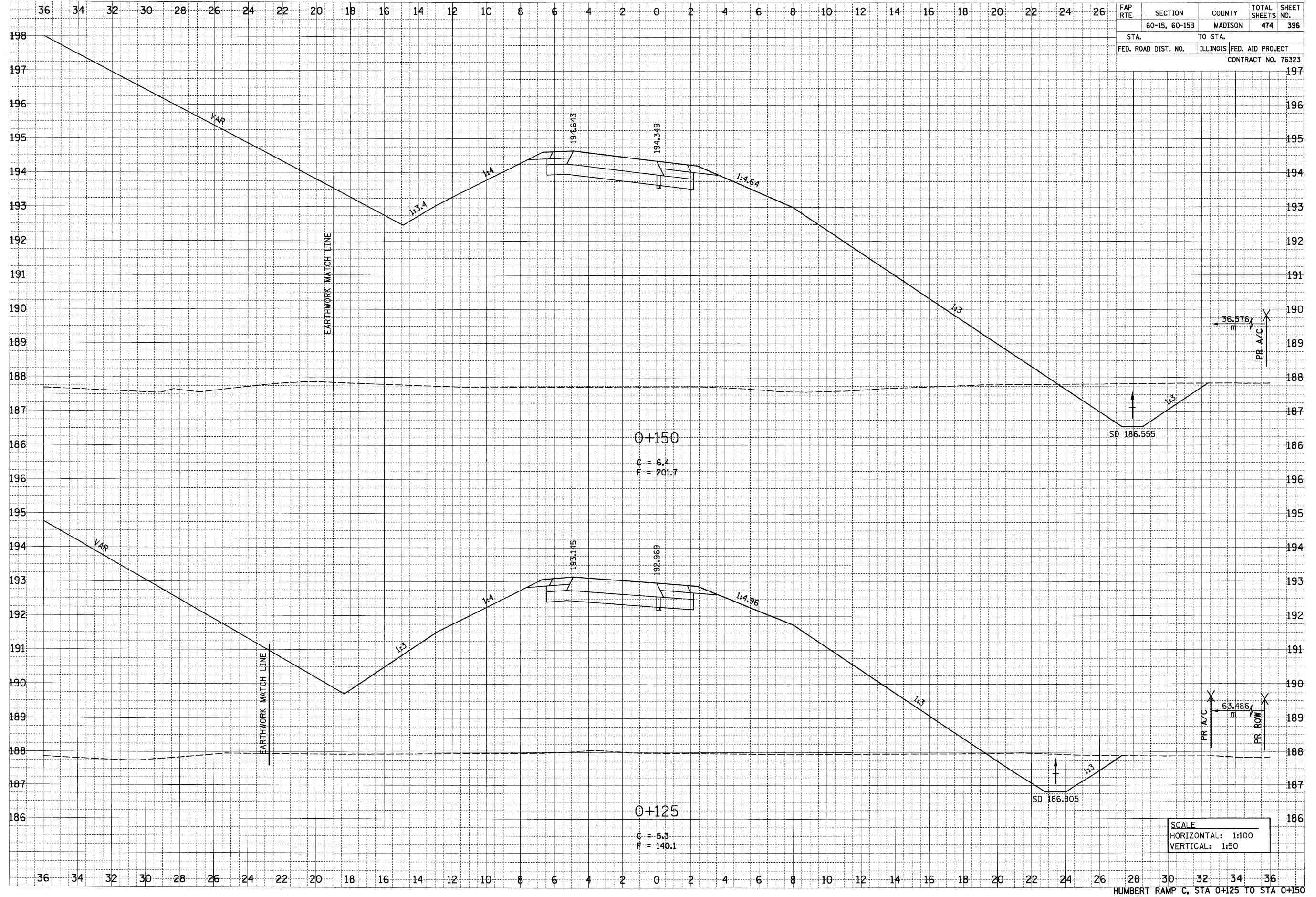
p:\2007\11a\00024\main\line\crosssections\0+050\comp.dgn

6/29/2007

DATE	BY
SURVEYED	BY
NOTE BOOK	NO.
AREAS CHECKED	

DATE	BY
SURVEYED	BY
NOTE BOOK	NO.
AREAS CHECKED	

FAP RTE	SECTION	COUNTY	TOTAL SHEETS	SHEET NO.
	60-15, 60-15B	MADISON	474	396
STA.	TO STA.			
FED. ROAD DIST. NO.	ILLINOIS FED. AID PROJECT			
CONTRACT NO. 76323				



0+150
 C = 6.4
 F = 201.7

0+125
 C = 5.3
 F = 140.1

SCALE
 HORIZONTAL: 1:100
 VERTICAL: 1:50

HUMBERT RAMP C, STA 0+125 TO STA 0+150

p:\2007\1es\06024\main\1ne\urcassections\temp.cad

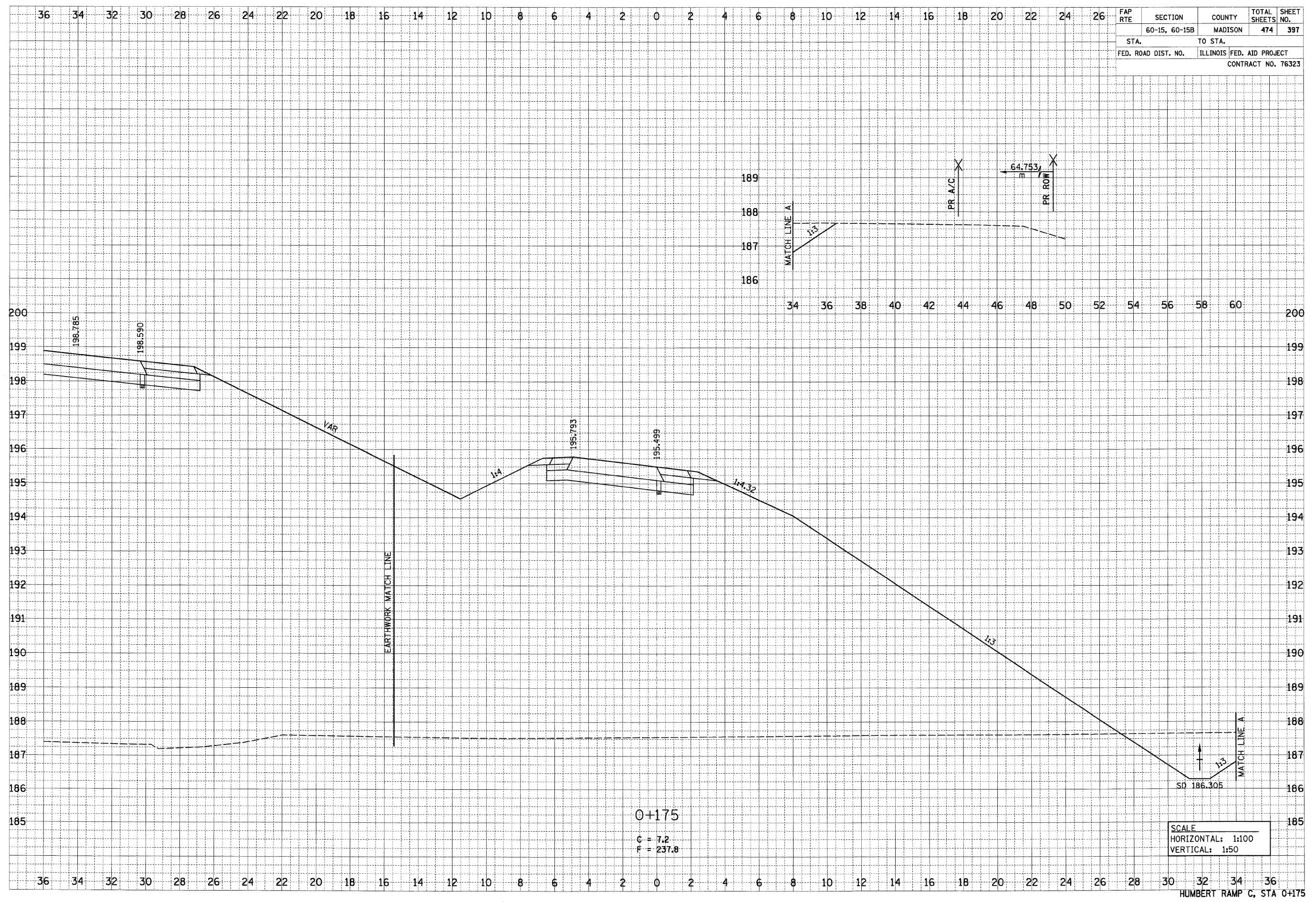
6/29/2007

p:\001\les\02224\dmeun\luna\crosssec\turna\vrampc.dgn

DATE	BY
DATE	BY
DATE	BY
DATE	BY
DATE	BY
DATE	BY
DATE	BY
DATE	BY
DATE	BY

DATE	BY
DATE	BY
DATE	BY
DATE	BY
DATE	BY
DATE	BY
DATE	BY
DATE	BY
DATE	BY

FAP RTE	SECTION	COUNTY	TOTAL SHEETS	SHEET NO.
	60-15, 60-15B	MADISON	474	397
STA.	TO STA.			
FED. ROAD DIST. NO.	ILLINOIS FED. AID PROJECT			
CONTRACT NO. 76323				



SCALE
HORIZONTAL: 1:100
VERTICAL: 1:50

HUMBERT RAMP C, STA 0+175

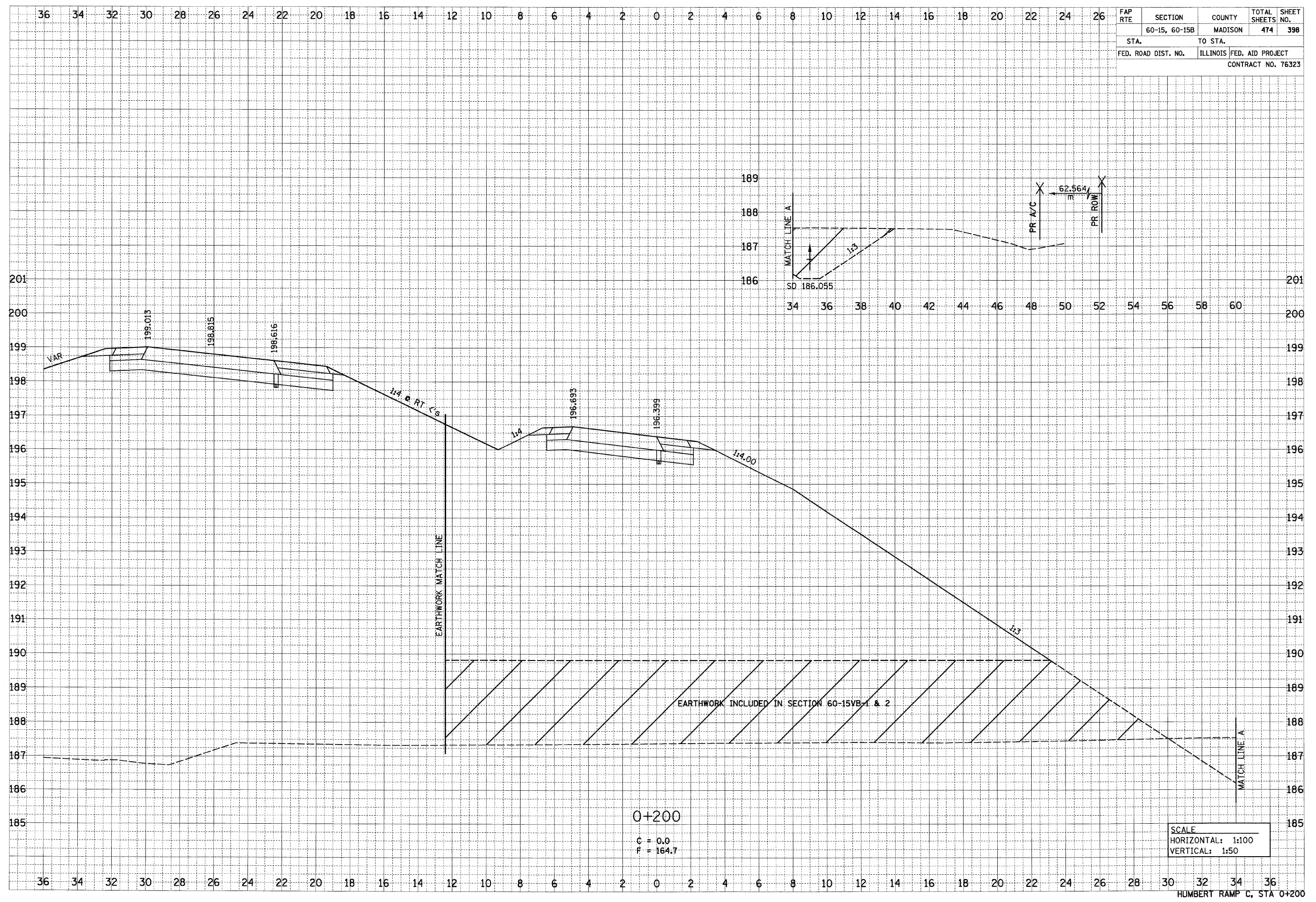
6/29/2007

p:\2007\1es\02024\main\1nc\crosssections\tempo.dgn

DATE	BY
SURVEYED	
FINAL SURVEY	
NOTE BOOK	
TEMPLATE	
AREAS CHECKED	
NO.	

DATE	BY
SURVEYED	
ORIGINAL SURVEY	
NOTE BOOK	
TEMPLATE	
AREAS CHECKED	
NO.	

FAP RTE	SECTION	COUNTY	TOTAL SHEETS	SHEET NO.
	60-15, 60-15B	MADISON	474	398
STA.	TO STA.			
FED. ROAD DIST. NO.	ILLINOIS	FED. AID PROJECT		
CONTRACT NO. 76323				

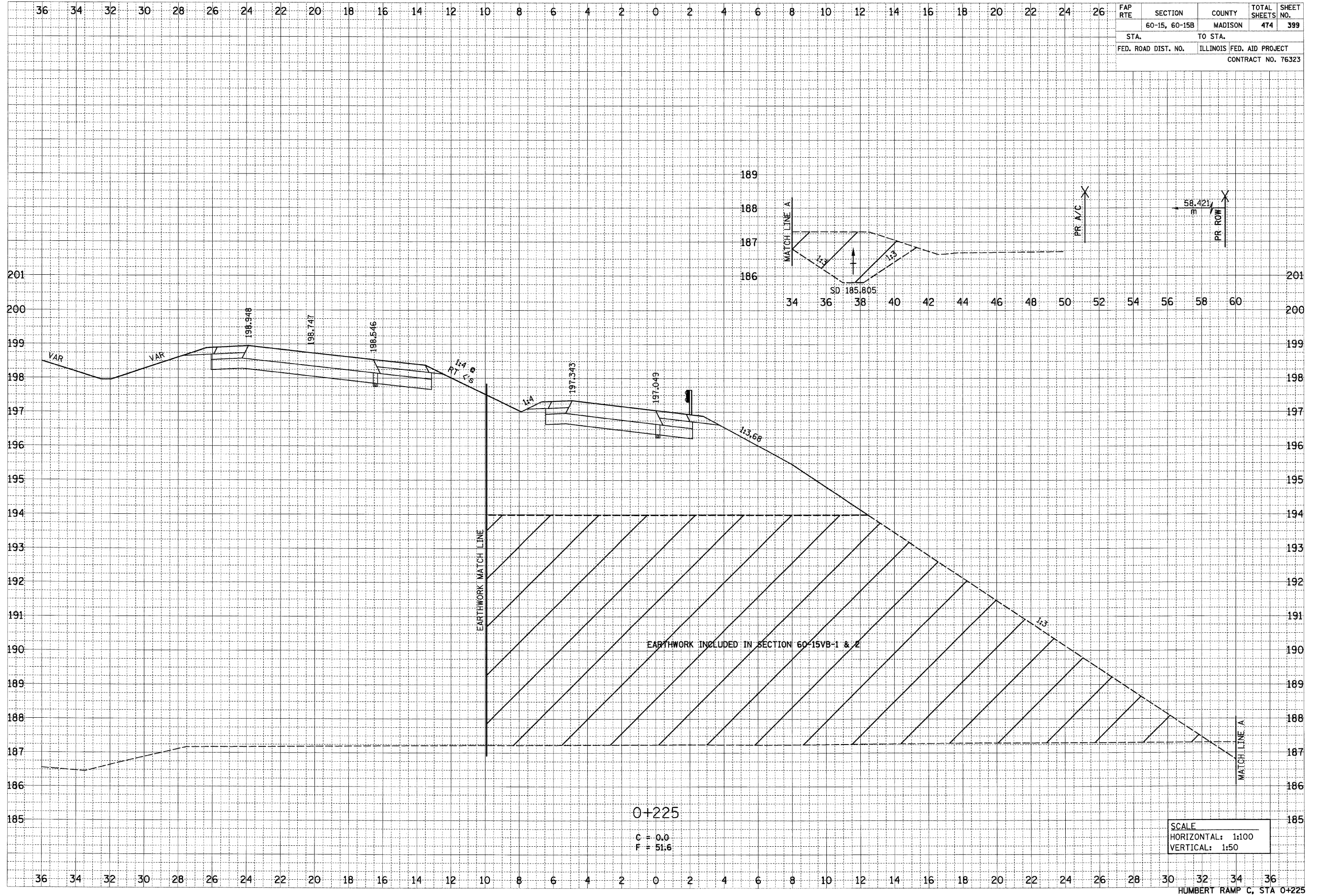


6/29/2007

DATE	BY	APPROVED

p:\2007 files\00224\dm\line\crosssections\va\mpo.dgn

DATE	BY	APPROVED



FAP RTE	SECTION	COUNTY	TOTAL SHEETS	SHEET NO.
	60-15, 60-15B	MADISON	474	399
STA.	TO STA.			
FED. ROAD DIST. NO.	ILLINOIS FED. AID PROJECT CONTRACT NO. 76323			

SCALE
HORIZONTAL: 1:100
VERTICAL: 1:50

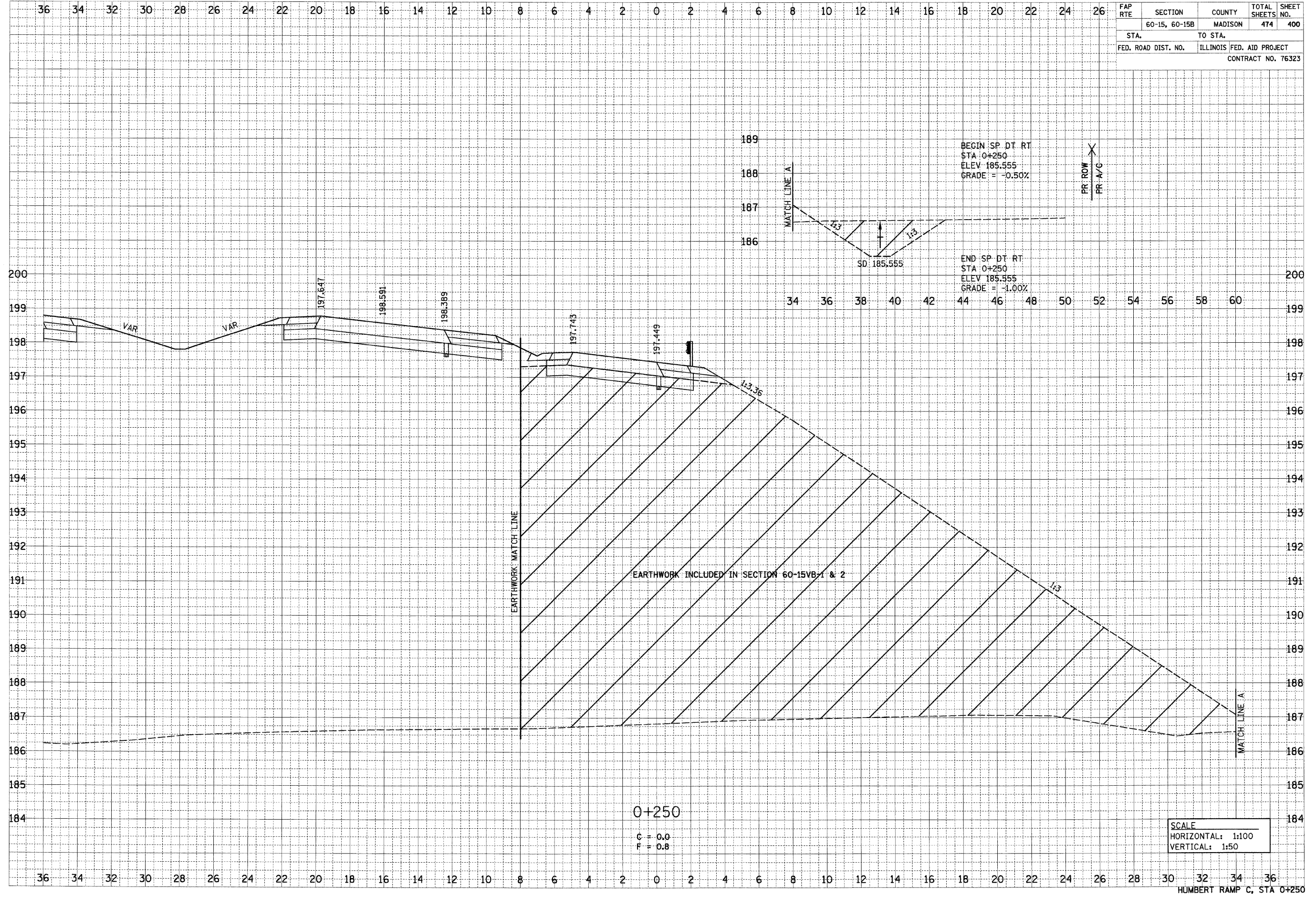
HUMBERT RAMP C, STA 0+225

6/29/2007

FINAL SURVEY	DATE
SURVEYED	BY
NOTE BOOK	NO.
TEMPLATE	
AREAS CHECKED	

ORIGINAL SURVEY	DATE
SURVEYED	BY
NOTE BOOK	NO.
TEMPLATE	
AREAS CHECKED	

FAP RTE	SECTION	COUNTY	TOTAL SHEETS	SHEET NO.
	60-15, 60-15B	MADISON	474	400
STA.	TO STA.			
FED. ROAD DIST. NO.	ILLINOIS FED. AID PROJECT			
CONTRACT NO. 76323				



SCALE
 HORIZONTAL: 1:100
 VERTICAL: 1:50

HUMBERT RAMP C, STA 0+250

p:\001\ies\00024\main\line\crosssections\va\mpc.dgn