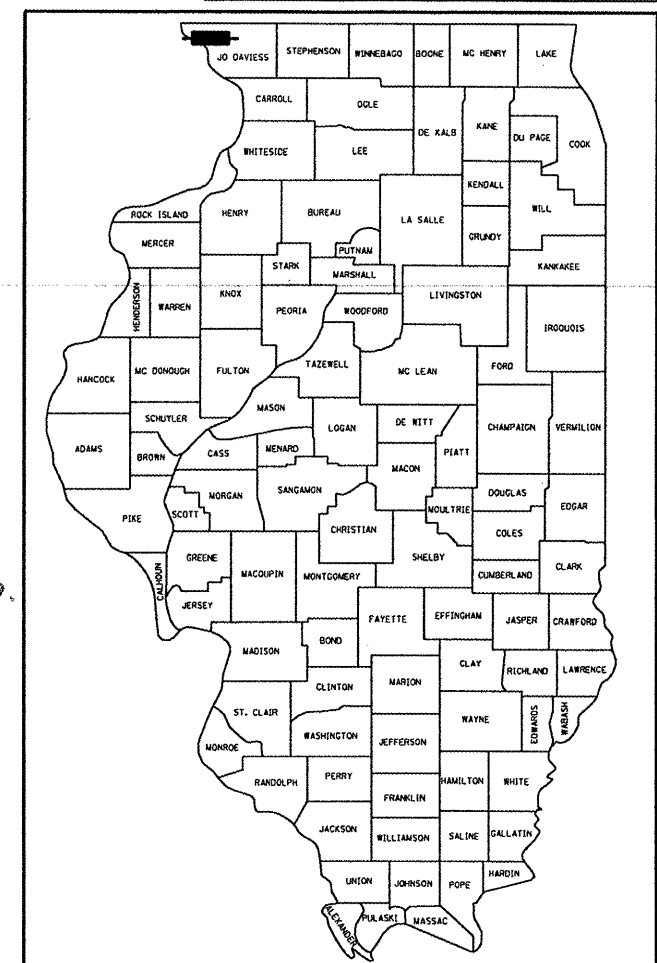


F.A. RTE.	SECTION	COUNTY	TOTAL SHEETS	SHEET NO.
	08-00043-00-SW	JO DAVIESS	17	1
ILLINOIS CONTRACT NO.				



LOCATION OF SECTION INDICATED THUS: - [highlighted] -


CITY OF GALENA
 APPROVED FOR BIDDING 2 NOVEMBER 20 09
Andy Lewis
 ANDY LEWIS, CITY ENGINEER
 11/06 20 09
Terry Renner
 TERRY RENNER, MAYOR, CITY OF GALENA

STATE OF ILLINOIS
 DEPARTMENT OF TRANSPORTATION
 DIVISION OF HIGHWAYS
 PASSED Dec. 17 20 09
[Signature]
 DISTRICT 2 ENGINEER OF LOCAL ROADS & STREETS
 RELEASING FOR BID
 BASED ON LIMITED
 REVIEW
Dec. 17 20 09
[Signature]
 DEPUTY DIRECTOR OF HIGHWAYS, REGION 2 ENGINEER

ORIGINAL PLANS PREPARED BY
MSA
 PROFESSIONAL SERVICES
 TRANSPORTATION • MUNICIPAL
 DEVELOPMENT • ENVIRONMENTAL
 9507 US Ste 20 West, Suite 104, Galena, IL 61056
 815.777.9333 1.888.672.0009 Fax: 815.777.3155
 © MSA PROFESSIONAL SERVICES

STATE OF ILLINOIS
 DEPARTMENT OF TRANSPORTATION
 DIVISION OF HIGHWAYS
**PROPOSED
 SAFE ROUTES TO SCHOOL
 PLANS**

SIDEWALK IMPROVEMENTS
 CITY OF GALENA, ILLINOIS
 JO DAVIESS COUNTY
 MS 7120 (RIDGE STREET /MARS AVENUE)
 SECTION: 08-00043-00-SW
 PROJECT NO.: SRTS-4008(036)
 JOB NO. C-40-018-08
 CONTRACT #85463

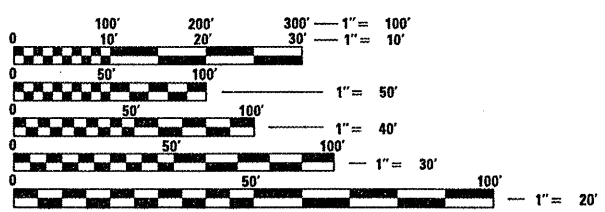


INDEX OF SHEETS

1	COVER SHEET/TITLE SHEET
2	LEGEND, ABBREVIATIONS & UTILITY CONTACTS
3	SUMMARY OF QUANTITIES
4	TYPICAL CROSS SECTIONS
5-6	SCHEDULE OF QUANTITIES
7	ALIGNMENT & CONTROL POINTS
8	EROSION CONTROL PLANS
9	DEMOLITION PLAN
10-11	PLAN AND PROFILE
12-13	DETAILS
14-17	CROSS SECTIONS

LIST OF ILLINOIS DOT HIGHWAY STANDARDS

280001-05	TEMPORARY EROSION CONTROL SYSTEMS
420001-07	PAVEMENT JOINTS
424001-05	CURB RAMPS FOR SIDEWALKS
542401-01	METAL END SECTION FOR PIPE CULVERTS
604001-03	FRAME AND LIDS TYPE 1
606001-04	CONCRETE CURB TYPE B AND COMBINATION CONCRETE CURB AND GUTTER
701001-02	OFF ROAD OPERATIONS, 2L, 2W, MORE THAN 15' AWAY
701006-03	OFF ROAD OPERATIONS, 2L, 2W, 15' TO 24" FROM PAVEMENT EDGE
701011-02	OFF ROAD MOVING OPERATIONS, 2L, 2W, DAY ONLY
701301-03	LANE CLOSURE, 2L, 2W, SHORT TIME OPERATIONS
701311-03	LANE CLOSURE, 2L, 2W, MOVING OPERATIONS - DAY ONLY
701501-05	URBAN LANE CLOSURE, 2L, 2W, UNDIVIDED
701801-04	LANE CLOSURE MULTILANE 1W OR 2W CROSSWALK OR SIDEWALK CLOSURE
701901-01	TRAFFIC CONTROL DEVICES
720011-01	METAL POSTS FOR SIGNS, MARKERS & DELINEATORS
728001-01	SIGN SUPPORT, TELESCOPING STEEL
729001-01	APPLICATIONS OF TYPES A & B METAL POSTS (FOR SIGNS & MARKERS)
780001-02	TYPICAL PAVEMENT MARKINGS

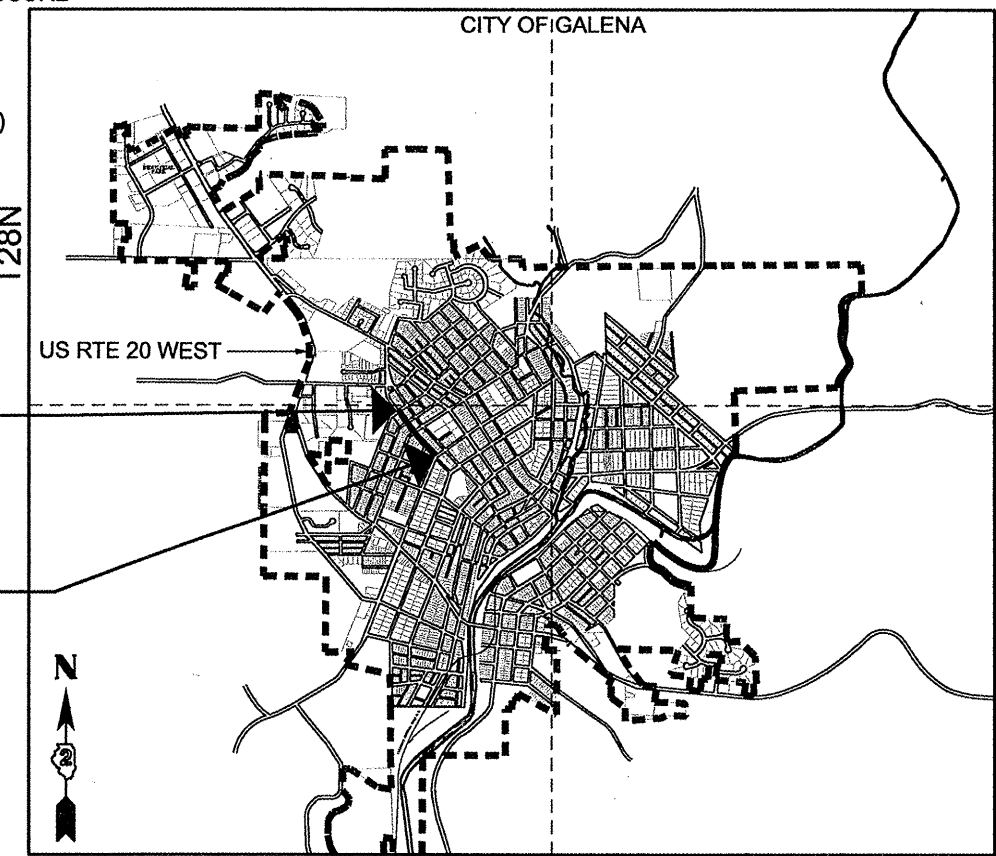


SCALES FOR PLAN & PROFILES 11x17 SHEET 1" = 40' HORIZ. 1" = 8' VERT.	SCALES FOR PLAN & PROFILES 22X34 SHEET 1" = 40' HORIZ. 1" = 8' VERT.
--	--

FULL SIZE PLANS HAVE BEEN PREPARED USING STANDARD ENGINEERING SCALES. REDUCED SIZE PLANS WILL NOT CONFORM TO STANDARD SCALES. IN MAKING MEASUREMENTS ON REDUCED PLANS, THE ABOVE SCALES MAY BE USED.


J.U.L.I.E.
 JOINT UTILITY LOCATION INFORMATION FOR EXCAVATION
 1-800-892-0123

LOCAL ROAD:
 ADT 2600; 5% TRUCKS



END PROJECT
 STA. 32+76
 N= 2096636.27
 E =2223762.57
 BEGIN PROJECT
 STA. 20+91
 N= 2095722.98
 E =2224503.24

NET LENGTH OF PROJECT = 0.23 MILES (1,200 FEET)



MSA PROJECT #750000

DATE: OCTOBER 26, 2009

MSA
 10/26/2009
 10:25 AM
 L:\Info_Sheet.dgn