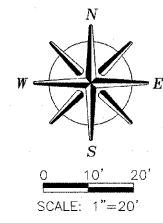


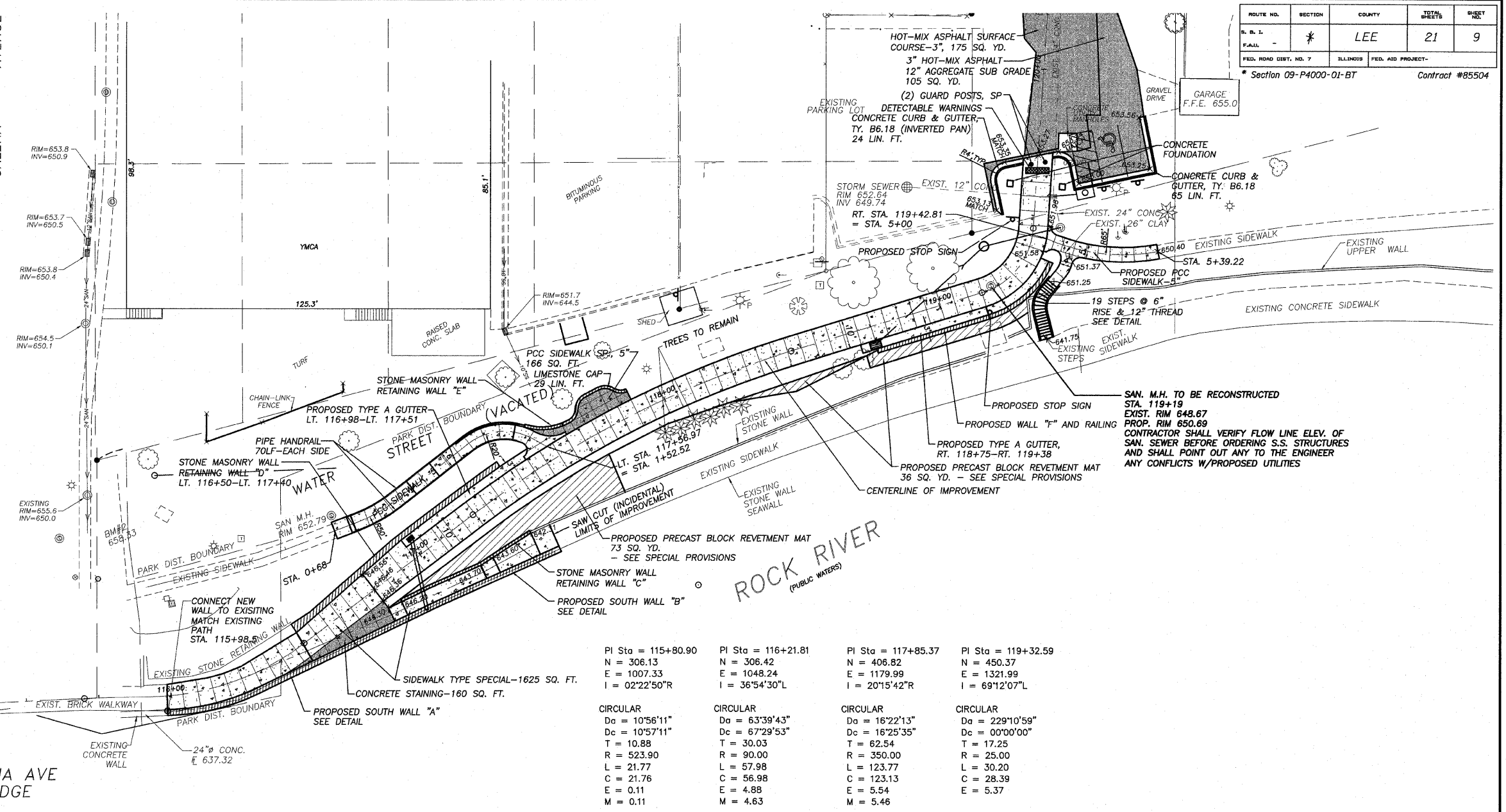
ROUTE NO.	SECTION	COUNTY	TOTAL SHEETS	SHEET NO.
S. B. L.	*	LEE	21	9
F.A.A.L.				
FED. ROAD DIST. NO. 7		ILLINOIS		FED. AID PROJECT-
Section 09-P4000-01-BT				Contract #85504



GALENA AVENUE

GALENA AVE BRIDGE

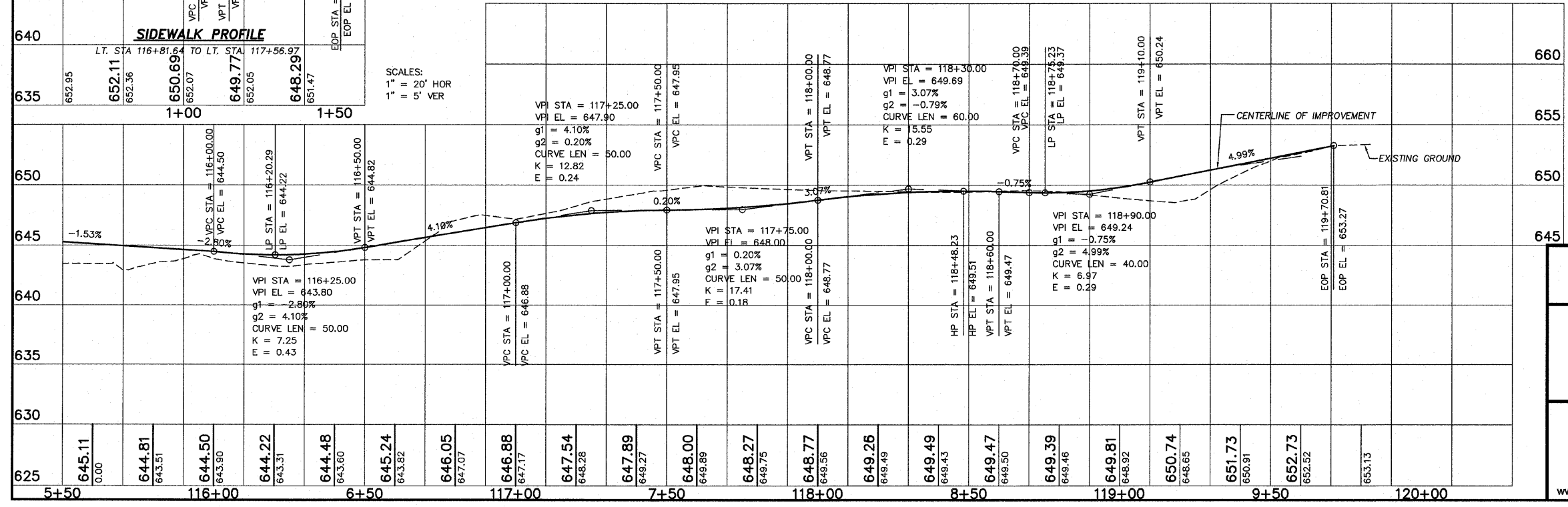
ROCK RIVER
(PUBLIC WATERS)



SIDEWALK PROFILE

LT. STA 116+81.64	TO LT. STA 117+56.97
VPC STA = 0+70.00 VPC EL = 652.65 VPT STA = 0+80.00 VPT EL = 652.11	VPC STA = 0+95.00 VPC EL = 650.98 VPT STA = 1+05.00 VPT EL = 650.80
VPC STA = 1+05.00 VPC EL = 650.80 VPT STA = 1+15.00 VPT EL = 650.18	VPC STA = 1+30.00 VPC EL = 648.93 VPT STA = 1+50.00 VPT EL = 648.02

PI Sta = 115+80.90 N = 306.13 E = 1007.33 I = 02°22'50"R CIRCULAR Da = 10°56'11" Dc = 10°57'11" T = 10.88 R = 523.90 L = 21.77 C = 21.76 E = 0.11 M = 0.11	PI Sta = 116+21.81 N = 306.42 E = 1048.24 I = 36°54'30"L CIRCULAR Da = 63°39'43" Dc = 67°29'53" T = 30.03 R = 90.00 L = 57.98 C = 56.98 E = 4.88 M = 4.63	PI Sta = 117+85.37 N = 406.82 E = 1179.99 I = 20°15'42"R CIRCULAR Da = 16°22'13" Dc = 16°25'35" T = 62.54 R = 350.00 L = 123.77 C = 123.13 E = 5.54 M = 5.46	PI Sta = 119+32.59 N = 450.37 E = 1321.99 I = 69°12'07"L CIRCULAR Da = 229°10'59" Dc = 00°00'00" T = 17.25 R = 25.00 L = 30.20 C = 28.39 E = 5.37
--	---	--	--



PLAN & PROFILE
THE LOWELL TRAIL, PH. 2
SECTION 09-P4000-01-BT
DIXON PARK DISTRICT

wendler
GROUND BREAKING SOLUTIONS
engineers - surveyors - scientists
www.wendlergs.com ph: 815.288.2261

Date: 12/15/2009
Job: 2090299