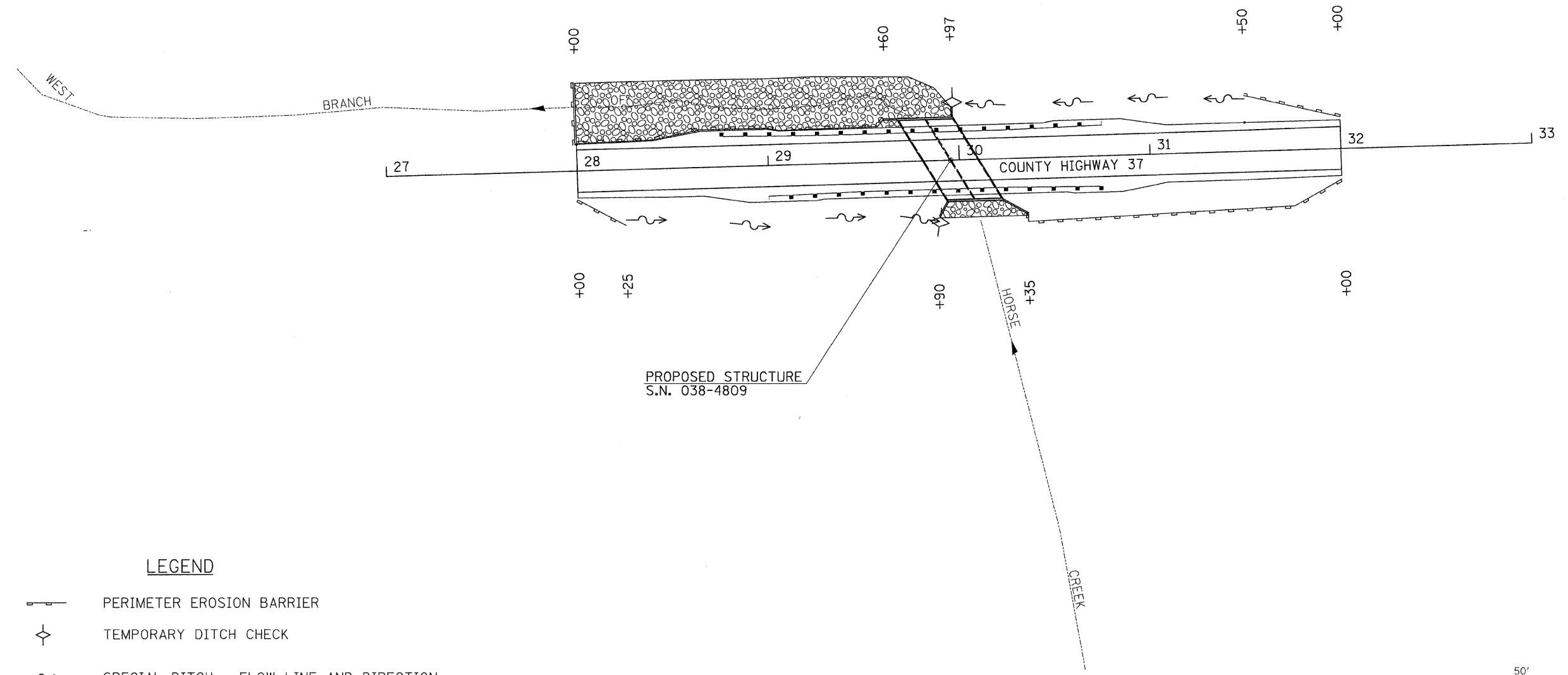




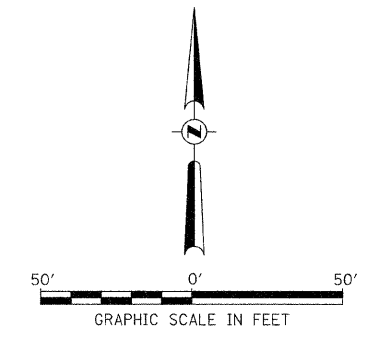


KANKAKEE COUNTY
T 29 N, R 10 E, 3rd PM
SECTION 7



LEGEND

-  PERIMETER EROSION BARRIER
-  TEMPORARY DITCH CHECK
-  SPECIAL DITCH - FLOW LINE AND DIRECTION
-  PROPOSED RIPRAP



IROQUOIS COUNTY
T 29 N, R 10 E, 3rd PM
SECTION 18

**IROQUOIS COUNTY
COUNTY HIGHWAY 37 OVER
WEST BRANCH OF HORSE CREEK**

EROSION CONTROL PLAN

FILE NAME = V:\Bridge\2599 Iroquois\2599S001.dgn	USER NAME = othomas	DESIGNED -	REVISED -
		DRAWN -	REVISED -
	PLOT SCALE = 30.0000' / IN.	CHECKED -	REVISED -
	PLOT DATE = 11/11/2009	DATE -	REVISED -

SCALE: 1" = 30'-0" SHEET NO. 1 OF 1 SHEETS STA. 28+00.00 TO STA. 32+00.00

F.A.S. RTE.	SECTION	COUNTY	TOTAL SHEETS	SHEET NO.
1322	07-00222-01-BR	IROQUOIS	19	5
CONTRACT NO. 87431				
FED. ROAD DIST. NO. 7 ILLINOIS			FED. AID PROJECT BRS-1322(24)	