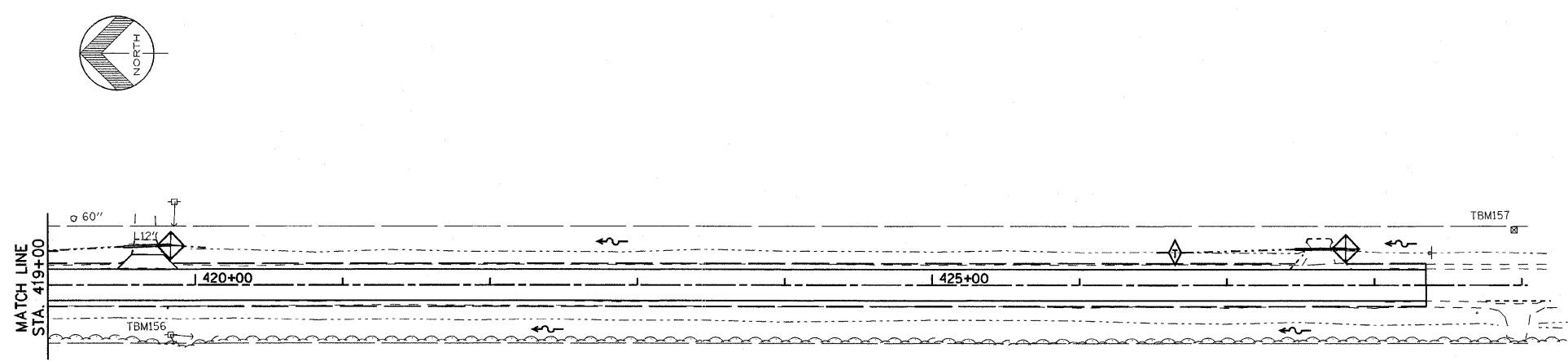
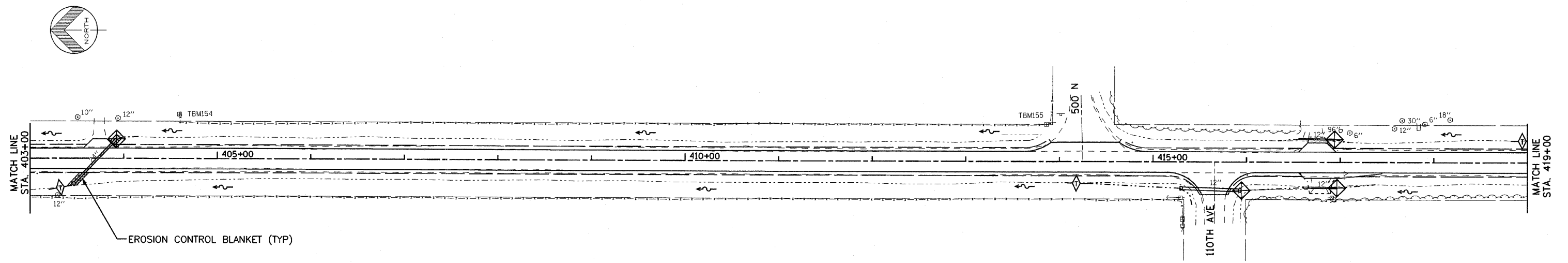
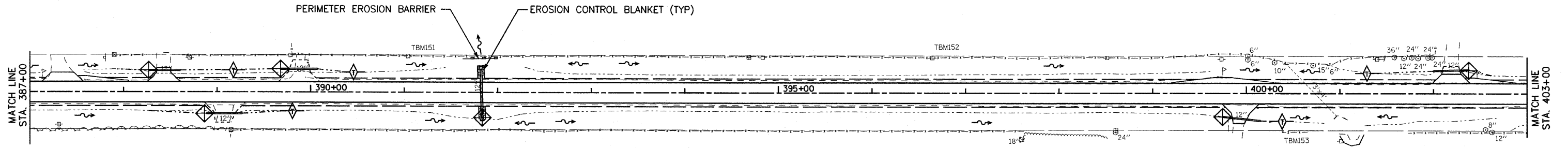
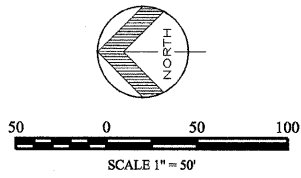


F.A.S. RTE.	SECTION	COUNTY	TOTAL SHEETS	SHEET NO.
206	06-00094-05-DR	MERCER	36	22
STA. 387+00 TO STA. 428+35.00				
FED. ROAD DIST. NO. 7 ILLINOIS				



NOTE:
 ALL ITEMS SHALL BE CONSTRUCTED AS SHOWN ON I.D.O.T. STANDARD 280001 AND AS DIRECTED BY THE ENGINEER. FOR FURTHER DETAILS, REFER TO THE THE STORM WATER POLLUTION PREVENTION PLAN.

- LEGEND:
- = TEMPORARY DITCH CHECK (TYP)
 - = EROSION CONTROL BLANKET (TYP)
 - = PERIMETER EROSION BARRIER - SILT FILTER FENCE OR OTHER AS APPROVED BY THE ENGINEER (TYP)
 - = INLET AND PIPE PROTECTION (TYP)
 - = STONE RIPRAP CL A 3 (TYP)

EROSION CONTROL PLAN
 SECTION 06-00094-05-DR
 F.A.S. RTE. 206, STA. 257+10.06 TO 428+35.00
 RICHLAND GROVE TOWNSHIP
 MERCER COUNTY