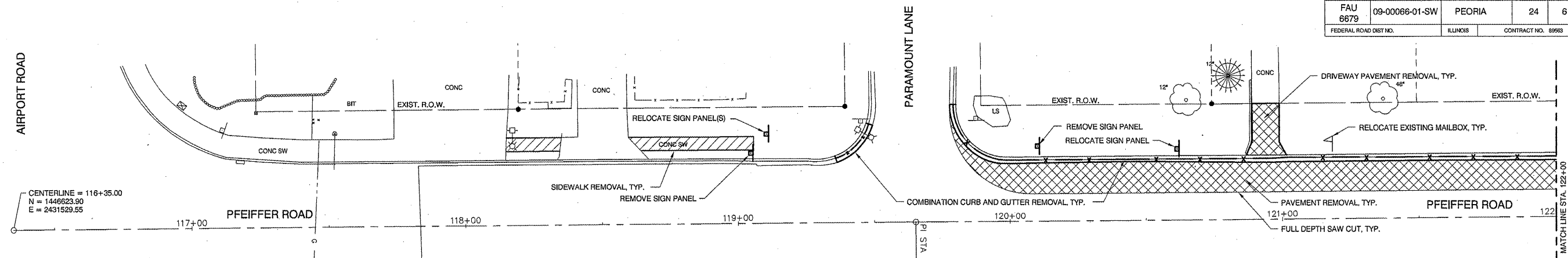
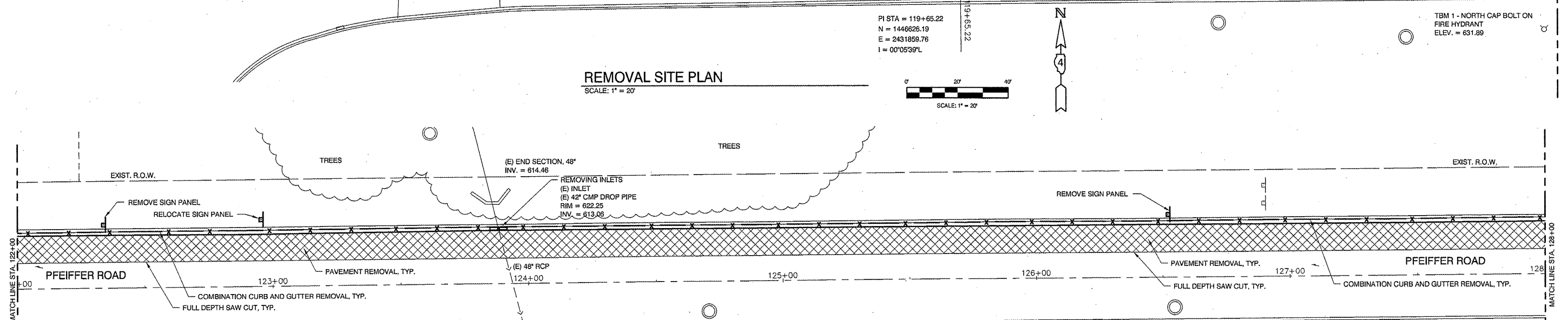


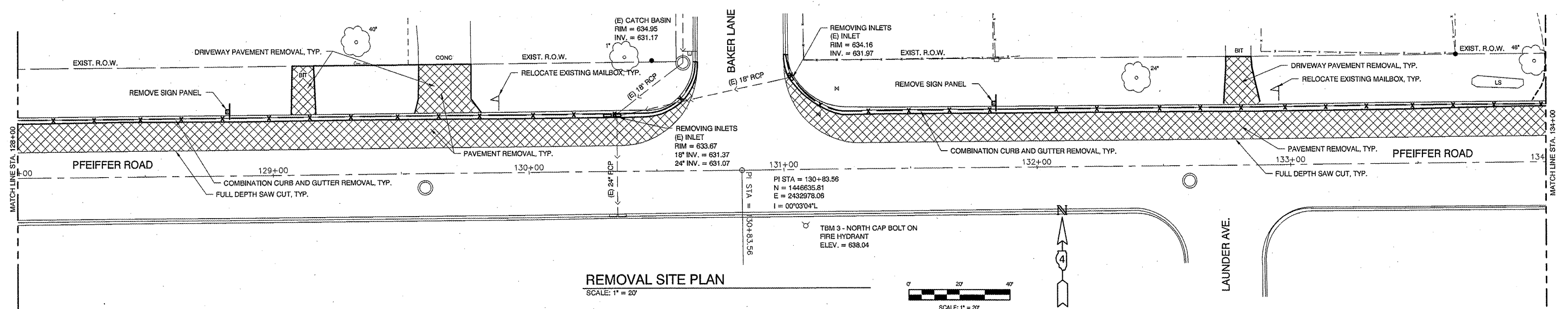
ROUTE NO.	SECTION	COUNTY	TOTAL SHEETS	SHEET NO.
FAU 6679	09-00066-01-SW	PEORIA	24	6
FEDERAL ROAD DIST NO.	ILLINOIS	CONTRACT NO. 89953		



REMOVAL SITE PLAN
SCALE: 1" = 20'



REMOVAL SITE PLAN
SCALE: 1" = 20'



REMOVAL SITE PLAN
SCALE: 1" = 20'

M MOHR & KERR ENGINEERING & LAND SURVEYING, P.C.
7336 N. University Ave. Office: (309) 692-8500
Peoria, Illinois 61614 Fax: (309) 692-8501
www.mohrandkerr.com Professional Design Firm #184.005091

REV.	DATE	NATURE OF REVISION	CHECKED	SCALE	DATE
				1" = 20'	12-02-09

CLIENT: VILLAGE OF BARTONVILLE
PEORIA COUNTY, ILLINOIS

TITLE: PFEIFFER ROAD SIDEWALK IMPROVEMENTS
REMOVAL SITE PLANS
STA. 116+35 TO STA. 134+00

PROJECT NO. 09-122
SHEET 6 OF 24
DRAWING NO. 6