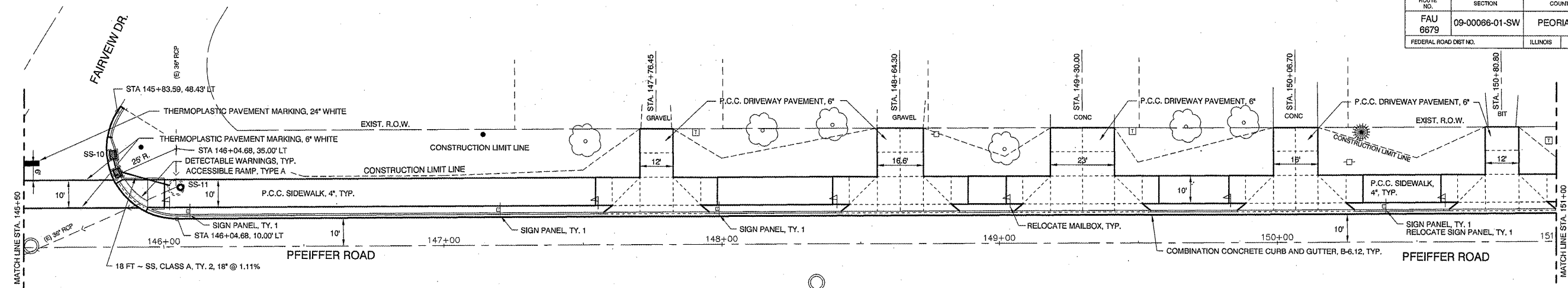
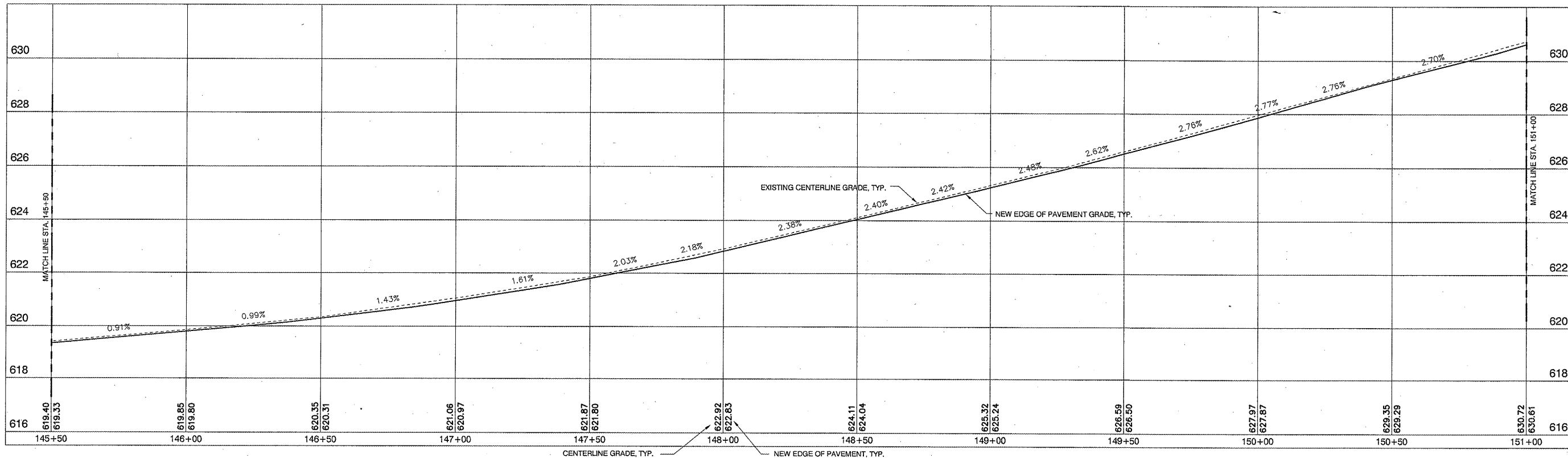
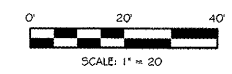


ROUTE NO. FAU 6679	SECTION 09-00066-01-SW	COUNTY PEORIA	TOTAL SHEETS 24	SHEET NO. 14
FEDERAL ROAD DIST. NO.		ILLINOIS	CONTRACT NO. 89693	



SS-10 STA 145+80.39, 29.04' LT INLETS, TYPE G-1 DOUBLE, SPECIAL DIAGONAL GR. N. RIM = 619.57 - S RIM = 619.47 S. INV. = 617.10 N. INV. = 617.00 E. INV. = 616.00	SS-11 STA 146+04.40, 21.25' LT MANHOLE, TY. A, 50" WITH TYPE 1 FR., CLOSED LID RIM = 620.47 (E) 36" INV. = 613.95 (E) 36" INV. = 613.80 W. 18" INV. = 615.70
---	---

PLAN VIEW  
SCALE: 1" = 20'



PROFILE VIEW  
SCALE: HORIZ. 1" = 20' VERT. 1" = 2'

**M** MOHR & KERR ENGINEERING & LAND SURVEYING, P.C.  
7336 N. University Ave. Office: (309) 692-8500  
Peoria, Illinois 61614 Fax: (309) 692-8501  
www.mohrandkerr.com Professional Design Firm #184.005091

REV.	DATE	NATURE OF REVISION	CHECKED	SCALE	DATE
				1" = 20'	12-02-09

SURVEYED: MDP  
DRAWN: DEH  
CHECKED: SDK  
SCALE: 1" = 20'  
DATE: 12-02-09

CLIENT: VILLAGE OF BARTONVILLE  
PEORIA COUNTY, ILLINOIS

TITLE: PFEIFFER ROAD SIDEWALK IMPROVEMENTS  
PLAN AND PROFILES  
STA. 145+50 TO STA. 151+00

PROJECT NO. 09-122  
SHEET 14 OF 24  
DRAWING NO. 14