

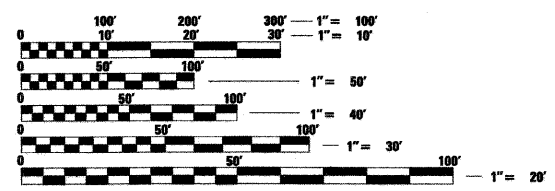
| | | | | |
|-------------|----------------|--------------|--------------|-----------|
| F.A. RTE. | SECTION | COUNTY | TOTAL SHEETS | SHEET NO. |
| | 01-00001-01-BT | MCLEAN | 50 | 1 |
| C-95-301-10 | ILLINOIS | CONTRACT NO. | 91429 | |

INDEX OF SHEETS

- 1 COVER SHEET
- 2 GENERAL NOTES
- 3 - 4 SUMMARY OF QUANTITIES
- 5 - 9 SCHEDULE OF QUANTITIES
- 10 - 11 TYPICAL SECTIONS
- 12 GEOMETRIC CONTROL
- 13 - 26 PLAN AND PROFILE SHEETS
- 27 - 30 TEMPORARY EROSION CONTROL PLAN
- 31 US 66/CH 34 INTERSECTION DETAIL
- 32 US 66/STRINGTOWN RD INTERSECTION DETAIL
- 33 - 34 ENTRANCE DETAILS
- 35 MISCELLANEOUS DETAILS
- 36 - 37 STATION 624+54.40 - 3 X 4 BOX CULVERT EXTENSION DETAILS
- 38 - 39 STATION 721+60.39 - 5 X 5 BOX CULVERT EXTENSION DETAILS
- 40 CONCRETE CULVERT COLLAR DETAIL
- 41 SIGNING DETAILS
- 42 - 50 CROSS SECTIONS

LIST OF STANDARDS

- 000001-05 STANDARD SYMBOLS, ABBREVIATIONS AND PATTERNS
- 001001-02 AREAS OF REINFORCEMENT BARS
- 280001-05 TEMPORARY EROSION CONTROL SYSTEMS
- 420001-07 PAVEMENT JOINTS
- 542301-02 PRECAST REINFORCED CONCRETE FLARED END SECTIONS
- 542401-01 METAL END SECTIONS FOR PIPE CULVERTS
- 542601-02 REINFORCED CONCRETE PIPE ELBOW
- 604001-03 FRAME AND LIDS TYPE 1
- 606001-04 CONCRETE CURB TYPE B AND COMBINATION CONCRETE CURB AND GUTTER
- 606301-04 PC CONCRETE ISLANDS AND MEDIANS
- 606401-01 PAVED DITCH
- 668001-01 RIGHT OF WAY MARKERS
- 701001-02 OFF-RD OPERATIONS, 2L, 2W, MORE THAN 15' AWAY
- 701006-03 OFF-RD OPERATIONS, 2L, 2W, 15' TO 24" FROM PAVEMENT EDGE
- 701011-02 OFF-RD MOVING OPERATIONS, 2L, 2W, DAY ONLY
- 701201-03 LANE CLOSURE, 2L, 2W, DAY ONLY, OF SPEED > 45 MPH
- 701306-02 LANE CLOSURE, 2L, 2W, SLOW MOVING OPERATIONS DAY ONLY, FOR SPEEDS > 45 MPH
- 701901-01 TRAFFIC CONTROL DEVICES
- 720001-01 SIGN PANEL MOUNTING DETAILS
- 720006-02 SIGN PANEL ERECTION DETAILS
- 720011-01 METAL POSTS FOR SIGNS, MARKERS & DELINEATORS
- 728001-01 TELESCOPING STEEL SIGN SUPPORT
- 780001-02 TYPICAL PAVEMENT MARKINGS



FULL SIZE PLANS HAVE BEEN PREPARED USING STANDARD ENGINEERING SCALES. REDUCED SIZED PLANS WILL NOT CONFORM TO STANDARD SCALES. IN MAKING MEASUREMENTS ON REDUCED PLANS, THE ABOVE SCALES MAY BE USED.

J.U.L.I.E.
JOINT UTILITY LOCATION INFORMATION FOR EXCAVATION
1-800-892-0123
OR 811

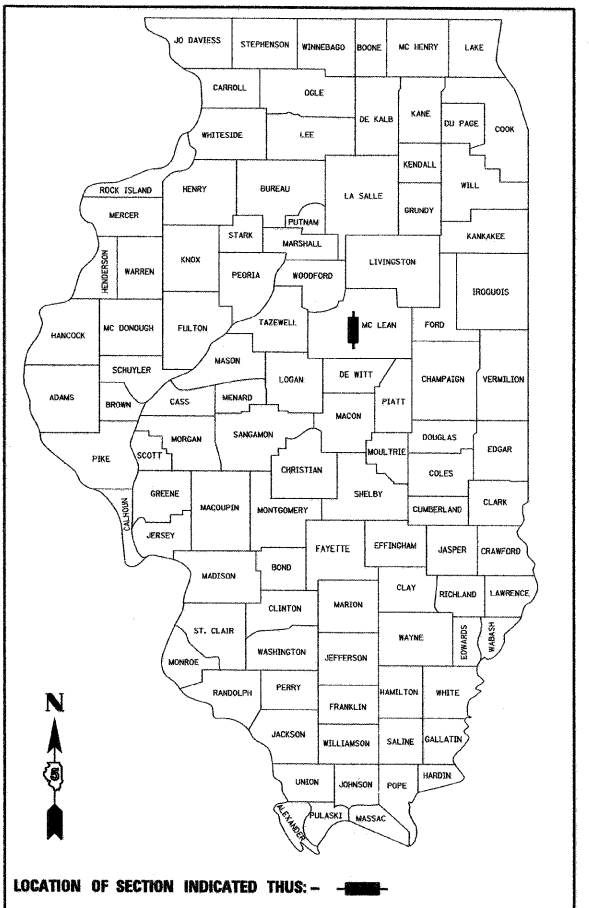
SEE SHEET 2 FOR LIST OF UTILITY COMPANIES.

PROJECT ENGINEER MATT HEYEN (217)788-2450
PROJECT MANAGER CINDY LOOS (309)691-0902

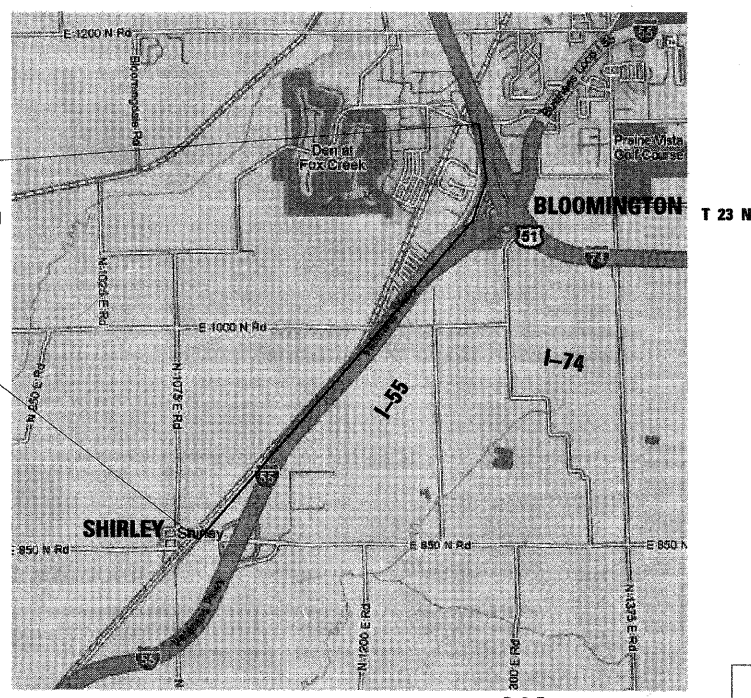
CONTRACT NO. 91429

STATE OF ILLINOIS
DEPARTMENT OF TRANSPORTATION
DIVISION OF HIGHWAYS
PLANS FOR PROPOSED
AMERICAN RECOVERY
AND REINVESTMENT ACT

SECTION 01-00001-01-BT
PROJECT ARA-00D5(090)
JOB NO. C-95-301-10
MCLEAN COUNTY



LOCATION OF SECTION INDICATED THUS: - [black rectangle] -



AREA LOCATION PLAN

NOT TO SCALE



UTILITY NOTE

THE LOCATIONS OF THOSE BURIED AND ABOVEGROUND UTILITIES SHOWN ARE APPROXIMATE, ARE SHOWN FOR CONTRACTOR INFORMATIONAL USE ONLY, AND ARE NOT TO BE REFERENCED FOR CONSTRUCTION PURPOSES. THE IMPLIED PRESENCE OR ABSENCE OF UTILITIES IS NOT TO BE CONSTRUED BY THE OWNER, ENGINEER, CONTRACTOR, OR SUBCONTRACTORS TO BE AN ACCURATE AND COMPLETE REPRESENTATION OF UTILITIES THAT MAY OR MAY NOT EXIST ON THE CONSTRUCTION SITE. BURIED AND ABOVEGROUND UTILITY LOCATION, IDENTIFICATION, AND MARKING ARE THE SOLE RESPONSIBILITY OF THE CONTRACTOR, REROUTING, DISCONNECTION, PROTECTION, ETC. OF ANY UTILITIES MUST BE COORDINATED BETWEEN THE CONTRACTOR, UTILITY COMPANY, AND OWNER. SITE SAFETY, INCLUDING THE AVOIDANCE OF HAZARDS ASSOCIATED WITH BURIED AND ABOVEGROUND UTILITIES, REMAIN THE SOLE RESPONSIBILITY OF THE CONTRACTOR.

STATE OF ILLINOIS
DEPARTMENT OF TRANSPORTATION
REGION 3 ENGINEER
JOHN M. EISEN
662-668721
11/30/09
11/30/2011

STATE OF ILLINOIS
DEPARTMENT OF TRANSPORTATION

APPROVED 11/16 20 09
[Signature]
MCLEAN COUNTY, COUNTY ENGINEER

PASSED 11/20 20 09
[Signature]
DISTRICT 5 ENGINEER OF LOCAL ROADS AND STREETS

RELEASING FOR BID
 BASED ON LIMITED
 REVIEW
DECEMBER 1 20 2009
[Signature]
DEPUTY DIRECTOR OF HIGHWAYS, REGION 3 ENGINEER

PRINTED BY THE AUTHORITY
OF THE STATE OF ILLINOIS