
















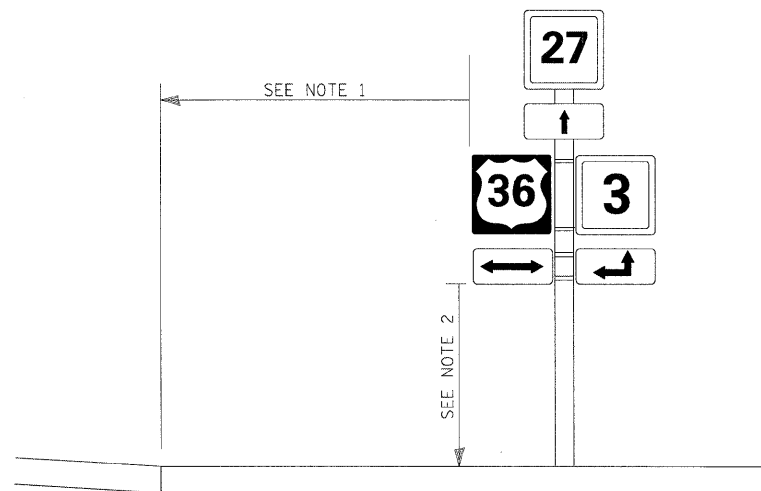


<p>PLAN LABEL CODE: NMV BIKEWAY ONLY</p>  <p>MUTCD CODE: R5-3 24" X 24"</p>	<p>PLAN LABEL CODE: BRE BIKEWAY ONLY</p>  <p>MUTCD CODE: D11-1 24" X 18"</p>  <p>MUTCD CODE: M4-12 12" X 4"</p>	<p>PLAN LABEL CODE: SPEC BIKEWAY ONLY</p>  <p>MUTCD CODE: N/A 10" X 7"</p>	<p>PLAN LABEL CODE: BW ROADWAY ONLY</p>  <p>MUTCD CODE: W11-1 24" X 24"</p>  <p>MUTCD CODE: W16-5P(L) 24" X 12"</p>  <p>MUTCD CODE: W16-5P(R) 24" X 12"</p>  <p>MUTCD CODE: W16-4 30" X 24" BW 7 AND 20 ONLY</p>	<p>PLAN LABEL CODE: IW BIKEWAY ONLY</p>  <p>MUTCD CODE: W2-2 18" X 18"</p>  <p>MUTCD CODE: W2-4 18" X 18"</p>	<p>PLAN LABEL CODE: SS BIKEWAY AND ROADWAY</p>  <p>MUTCD CODE: R1-1 18" X 18" (BIKEWAY) 36" X 36" (ROADWAY)</p>	<p>PLAN LABEL CODE: BR BIKEWAY AND ROADWAY</p>  <p>MUTCD CODE: D11-1 24" X 18"</p>  <p>MUTCD CODE: M7-5 12" X 9"</p>	<p>PLAN LABEL CODE: AW ROADWAY ONLY</p>  <p>MUTCD CODE: W11-1 24" X 24"</p>  <p>MUTCD CODE: W16-2A 24" X 12" SEE SIGNING SCHEDULE FOR DISTANCE</p>	<p>PLAN LABEL CODE: SA BIKEWAY ONLY</p>  <p>MUTCD CODE: W3-1 18" X 18"</p>	<p>PLAN LABEL CODE: CA BIKEWAY ONLY</p>  <p>MUTCD CODE: W1-4 18" X 18"</p>
--	---	---	---	---	--	--	--	---	---

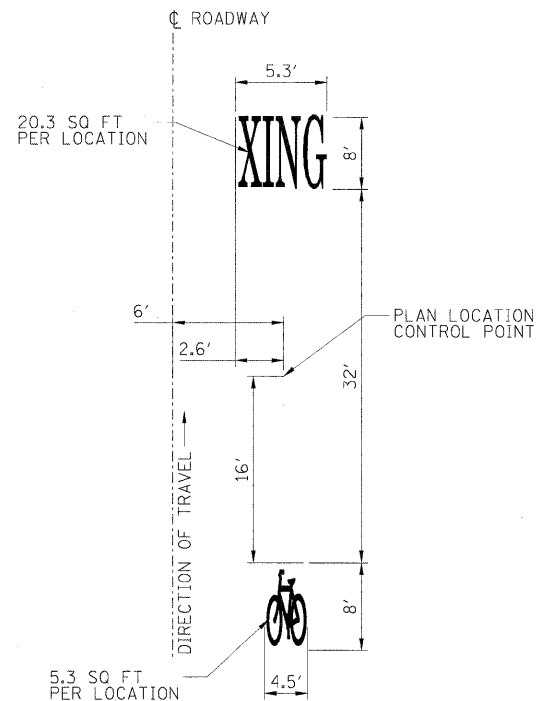
SIGNING LEGEND



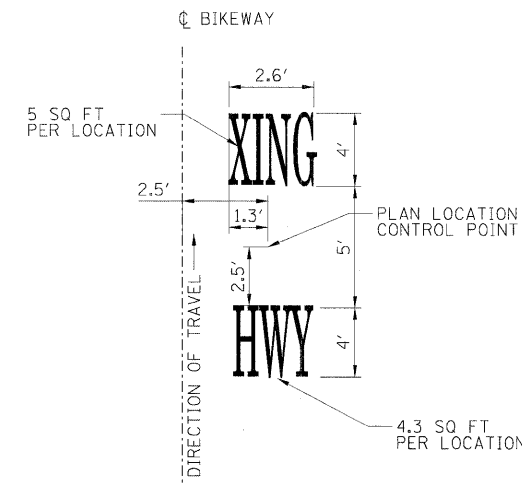
NOTE 1 - 18' MIN. FROM EDGE OF PAVEMENT OF ROADWAY
3' MIN. FROM EDGE OF PAVEMENT OF BIKEWAY

NOTE 2 - 5' FOR BIKEWAY SIGNS
7' FOR ROADWAY SIGNS

SIGN PLACEMENT DETAIL



ROADWAY ADVANCED WARNING PAVEMENT MARKING LAYOUT



BIKEWAY ADVANCED WARNING PAVEMENT MARKING LAYOUT

FILE NAME = I:\01\jobs\01S2024A\CADD\Road\Sheet\10-51	USER NAME = Heyen00951	DESIGNED - pop00275	REVISED -	STATE OF ILLINOIS DEPARTMENT OF TRANSPORTATION	SIGNING AND PAVEMENT MARKING DETAILS			F.A. RTE.	SECTION	COUNTY	TOTAL SHEETS	SHEET NO.
	SIGN_PVMNT_MARK.dgn	DRAWN - pop00275	REVISED -						01-00001-01-BT	MCLEAN	50	41
	PLOT SCALE = 1:80000 / in.	CHECKED - heyen	REVISED -		SCALE: N.T.S.	SHEET NO. 1 OF 1 SHEETS	STA.	TO STA.	CONTRACT NO. 91429			
	PLOT DATE = 11/19/2009	DATE - 11/03/2009	REVISED -		ILLINOIS FED. AID PROJECT							