

| F.A.U. RTE. | SECTION | COUNTY | TOTAL SHEETS | SHEET NO. |
|-------------|---------|----------|--------------|-----------|
| 7982 | * | SANGAMON | 68 | 1 |

* 09-00447-03-PV

UTILITY NOTE

THE LOCATIONS OF THOSE BURIED AND ABOVEGROUND UTILITIES SHOWN ARE APPROXIMATE, ARE SHOWN FOR CONTRACTOR INFORMATIONAL USE ONLY, AND ARE NOT TO BE REFERENCED FOR CONSTRUCTION PURPOSES. THE IMPLIED PRESENCE OR ABSENCE OF UTILITIES IS NOT TO BE CONSTRUED BY THE OWNER, ENGINEER, CONTRACTOR, OR SUBCONTRACTORS TO BE AN ACCURATE AND COMPLETE REPRESENTATION OF UTILITIES THAT MAY OR MAY NOT EXIST ON THE CONSTRUCTION SITE. BURIED AND ABOVEGROUND UTILITY LOCATION, IDENTIFICATION, AND MARKING ARE THE SOLE RESPONSIBILITY OF THE CONTRACTOR. REROUTING, DISCONNECTION, PROTECTION, ETC. OF ANY UTILITIES MUST BE COORDINATED BETWEEN THE CONTRACTOR, UTILITY COMPANY, AND OWNER. SITE SAFETY, INCLUDING THE AVOIDANCE OF HAZARDS ASSOCIATED WITH BURIED AND ABOVEGROUND UTILITIES, REMAIN THE SOLE RESPONSIBILITY OF THE CONTRACTOR.

J.U.L.I.E.
JOINT UTILITY LOCATION INFORMATION FOR EXCAVATION
1-800-892-0123

SEE SHEET 3 FOR LIST OF UTILITY COMPANIES



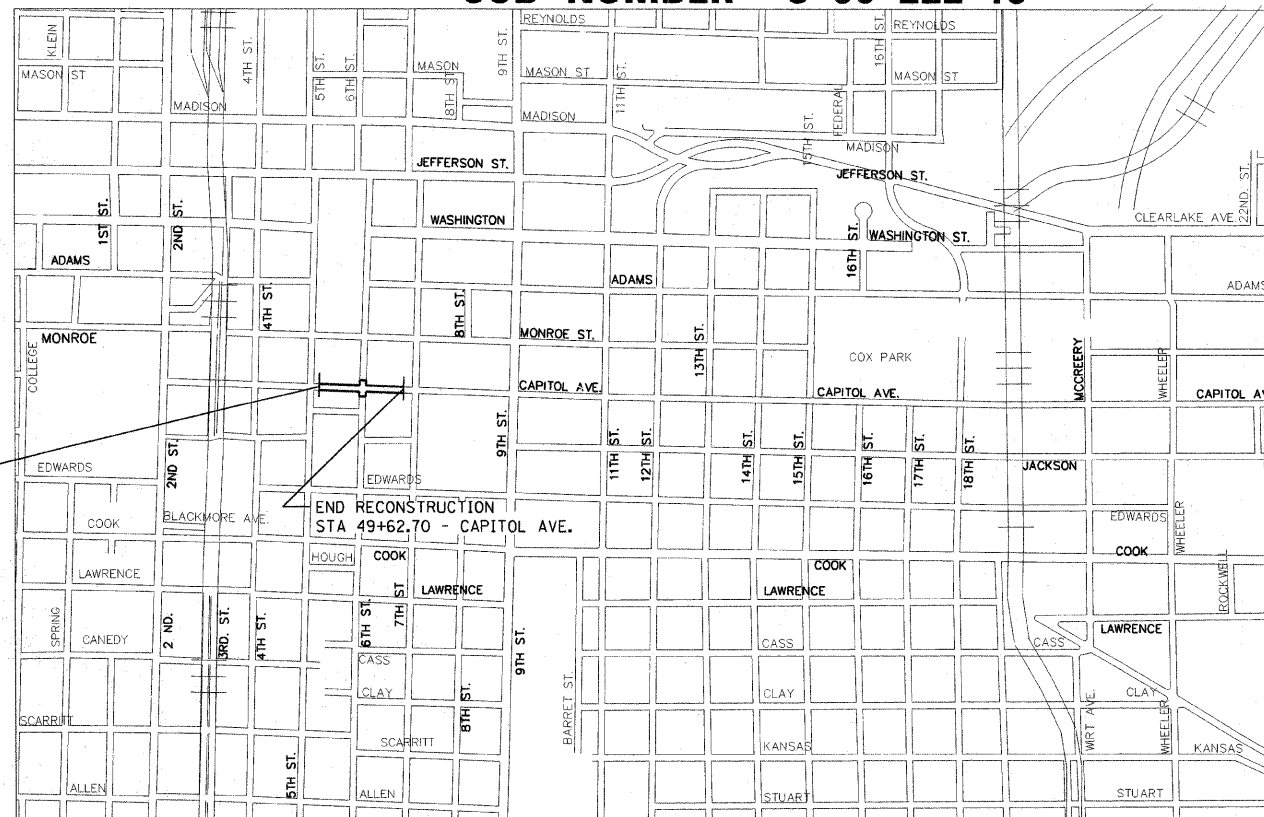
Know what's below.
Call before you dig.

STATE OF ILLINOIS
DEPARTMENT OF TRANSPORTATION
DIVISION OF HIGHWAYS
**PLANS FOR PROPOSED
AMERICAN RECOVERY
AND REINVESTMENT ACT**
ILLINOIS TRANSPORTATION ENHANCEMENT PROGRAM
(FOR CONSTRUCTION SECTION)
FAU ROUTE 7982 (CAPITOL AVENUE)
SECTION 09-00447-03-PV
PROJECT HPP-ARA-00D6(089)
CITY OF SPRINGFIELD, SANGAMON COUNTY
JOB NUMBER C-96-222-10

FOR INDEX OF SHEETS, SEE SHEET NO. 2
FOR LIST OF STANDARDS, SEE SHEET NO. 2

TYPE OF IMPROVMENT / PROJECT DESCRIPTION

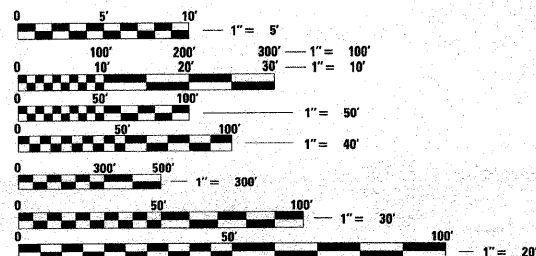
THE RECONSTRUCTION SECTION BETWEEN 5TH STREET AND 7TH STREET CONSISTS OF THE REMOVAL OF ALL EXISTING PAVEMENT, SIDEWALK, LIGHTING AND STREET APPURTENANCES IN THE EXISTING RIGHT OF WAY. AT THE INTERSECTION OF 6TH AND STREET, THE RECONSTRUCTION EXTENDS TO THE ADJACENT STREETS APPROXIMATELY 30 FEET AND THE CURB LINES ARE MOVED IN, REMOVING PARKING IN THESE AREAS. THE PROPOSED IMPROVEMENTS CONSIST OF THE INSTALLATION OF CONCRETE PAVERS IN THE MID-BLOCK AREAS, THE ADJACENT FLEXIBLE USE AREAS AND THE CROSSWALKS, SEVERAL PLANTING BEDS LOCATED ALONG THE CORRIDOR AND INTERSECTIONS AND ADJACENT TO ALLEY AND PARKING ENTRANCES AND INSTALLATION OF NEW TRAFFIC SIGNALS AND LIGHTING.



BEGIN RECONSTRUCTION
STA 42+11.00 - CAPITOL AVE.

END RECONSTRUCTION
STA 49+62.70 - CAPITOL AVE.

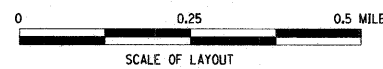
CONTRACT NO. 93518



FULL SIZE PLANS HAVE BEEN PREPARED USING STANDARD ENGINEERING SCALES. REDUCED SIZED PLANS WILL NOT CONFORM TO STANDARD SCALES. IN MAKING MEASUREMENTS ON REDUCED PLANS, THE ABOVE SCALES MAY BE USED.

DESIGN DESIGNATION: URBAN COLLECTOR (ADT=5900(27))
FAU ROUTE 7982 CAPITOL AVENUE RECONSTRUCTION

LENGTH RECONSTRUCTION = 751.70 FT. = 0.142 MILES
NET LENGTH OF PROJECT = 751.70 FT. = 0.142 MILES



DESIGN SPEED: 30 M.P.H.
CAPITOL AVENUE RECONSTRUCTION



LOCATION OF SECTION INDICATED THUS: - [black rectangle]

APPROVED *[Signature]* 11-19-09
MAYOR

APPROVED *[Signature]* 11-16-20-09
CITY ENGINEER

APPROVED Dec 1 20 09
DISTRICT LOCAL ROADS AND STREETS ENGINEER

APPROVED December 1 20 09
DISTRICT CONSTRUCTION ENGINEER

APPROVED Dec 1 20 09
DEPUTY DIRECTOR OF HIGHWAYS, REGION FOUR ENGINEER

| | | |
|----------|-----|----------|
| LAYOUT | DAP | 02/23/07 |
| DRAWN | DAP | 02/23/07 |
| REVIEWED | MR | 09/19/07 |

DISTRICT 6 PROJECT ENGINEER
 STUDY TEAM ENGINEER
 PLOT DATE = 11/12/2009
 FILE NAME = 110903090325284A-CDD-Roads/Mapstation/Sheet/Section_2_5m-
 USER NAME = Prcr08297



Massie & Massie
Associates
Inc.

FERRY AND ASSOCIATES • ARCHITECTS

