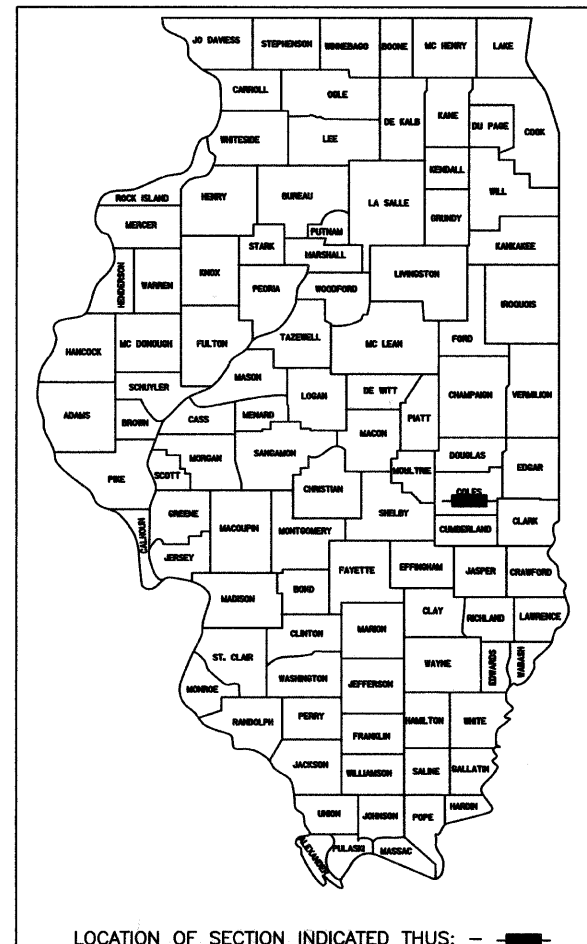


STATE OF ILLINOIS
DEPARTMENT OF TRANSPORTATION
DIVISION OF HIGHWAYS

PROPOSED
HIGHWAY PLANS

FAU ROUTES 7622, 7623, & 7648
SECTION 09-00092-00-RS
PROJECT # ARA - 5013(017)
COLES COUNTY
JOB # C-97-033-10

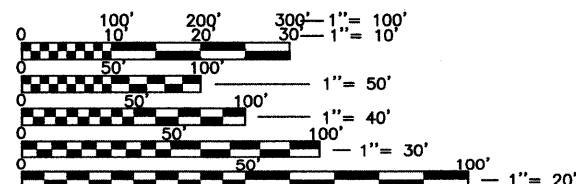


INDEX OF SHEETS

- 1. COVER
- 2. SUMMARY OF QUANTITIES
- 3. MIXTURE REQUIREMENTS
- 4.-7. TYPICAL CROSS SECTIONS
- 8.-9. SCHEDULE OF QUANTITIES

LIST OF STANDARDS

- 442201-03
- 701301-03
- 701311-03
- 701501-05
- 701901-01
- 780001-02
- BLR 22

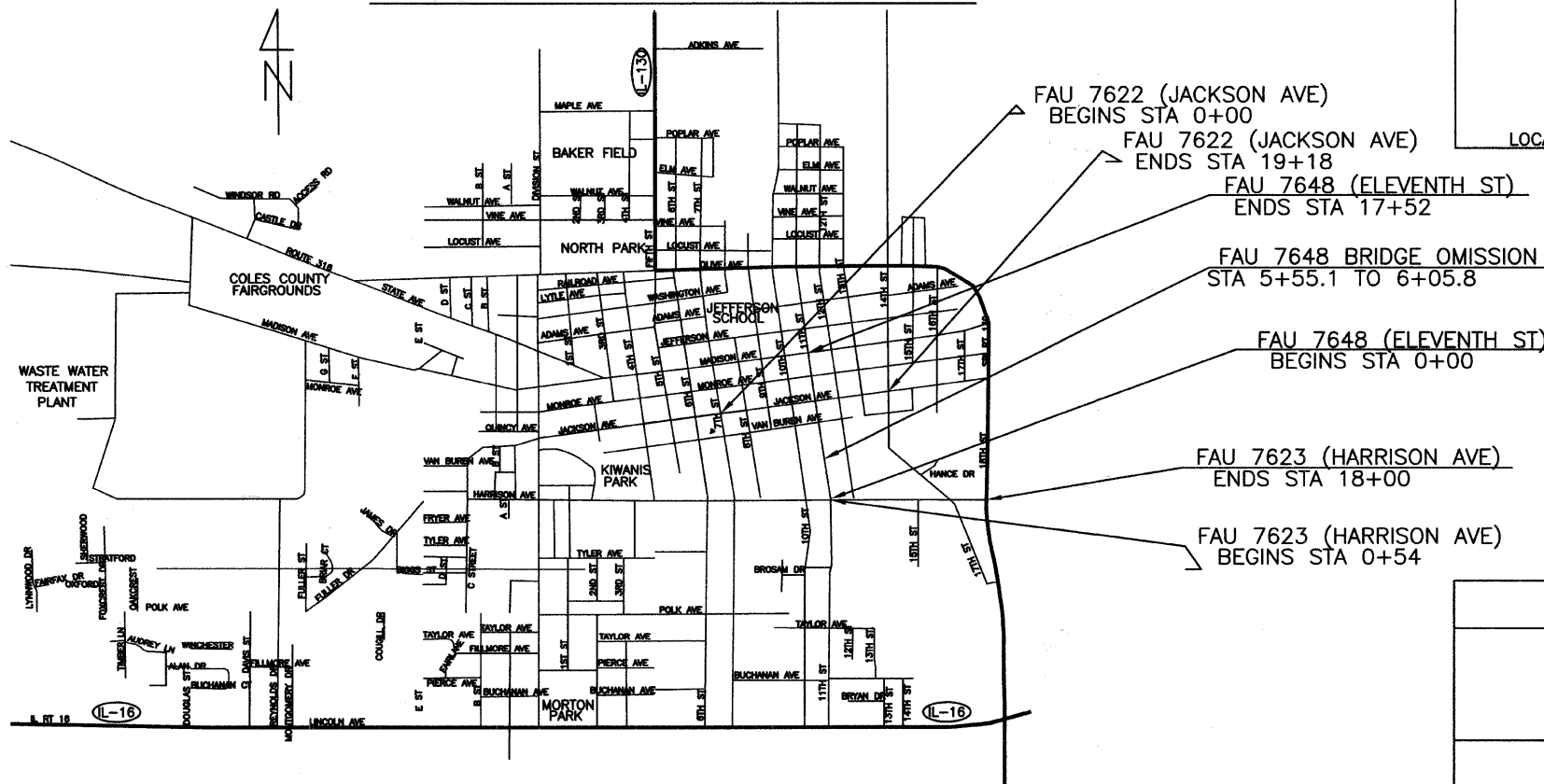


FULL SIZE PLANS HAVE BEEN PREPARED USING STANDARD ENGINEERING SCALES. REDUCED SIZED PLANS WILL NOT CONFORM TO STANDARD SCALES. IN MAKING MEASUREMENTS ON REDUCED PLANS, THE ABOVE SCALES MAY BE USED.

J.U.L.I.E.
JOINT UTILITY LOCATION INFORMATION FOR EXCAVATION
1-800-892-0123

CONTRACT NO. 95618

CITY OF CHARLESTON



CJ Buescher
EXPIRES 11/30/2011
City of Charleston, IL
520 Jackson Avenue
Charleston, IL 61920

| | |
|--|--|
| CITY OF CHARLESTON, IL | |
| Approved <u>1/15</u> 20 <u>10</u> | |
| <i>CJ Buescher</i> CITY OF CHARLESTON, PUBLIC WORKS DIRECTOR | |
| Passed <u>1/19</u> 20 <u>10</u> | |
| <i>Maureen Koval</i> DISTRICT 7 ENGINEER OF LOCAL ROADS & STREETS Releasing for Bid Based on Limited Review <u>1/19</u> 20 <u>10</u> | |
| <i>Rogan L. Ditchell</i> DEPUTY DIRECTOR OF HIGHWAYS, REGION 4 ENGINEER | |

Project Length = 5,495 feet (1.04 miles)
11TH ST BRIDGE OMISSION STA 5 + 55.1 TO 6 + 05.8