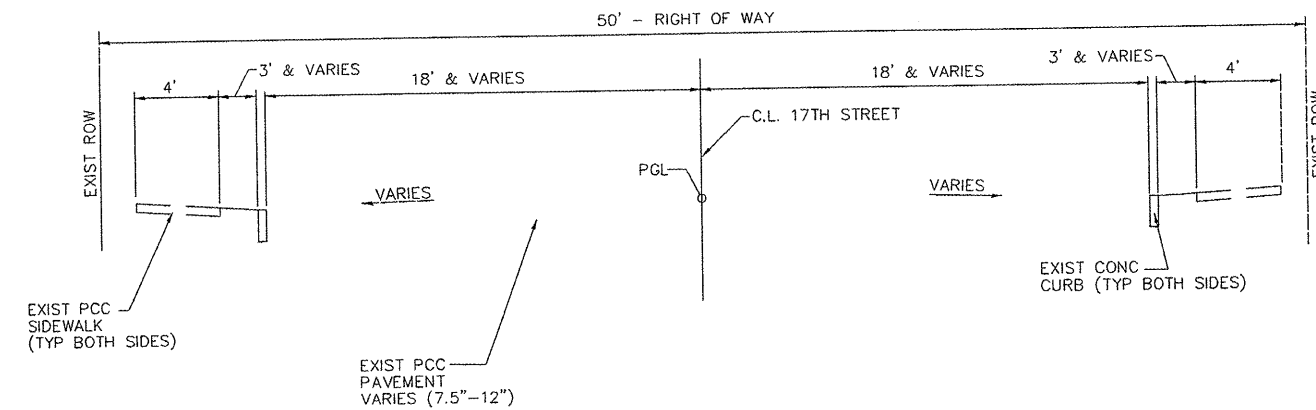


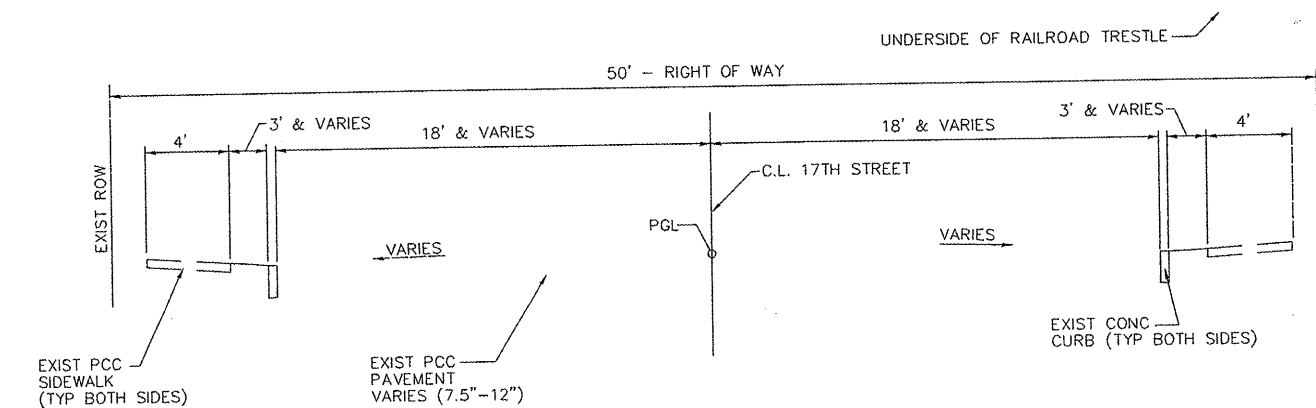
EXISTING TYPICAL ROADWAY SECTION

STA. 10+00 TO STA. 13+80
 STA. 20+20 TO STA. 20+53
 STA. 23+27 TO STA. 23+61
 STA. 32+82 TO STA. 33+18



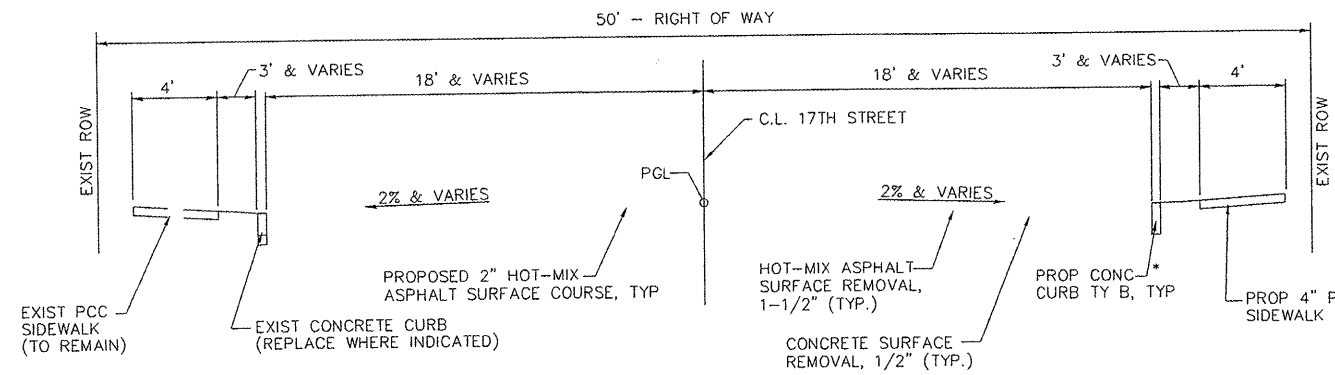
EXISTING TYPICAL ROADWAY SECTION

STA. 13+80 TO STA. 20+20
 STA. 20+53 TO STA. 23+27
 STA. 23+61 TO STA. 32+82
 STA. 33+18 TO STA. 51+45



EXISTING TYPICAL ROADWAY SECTION

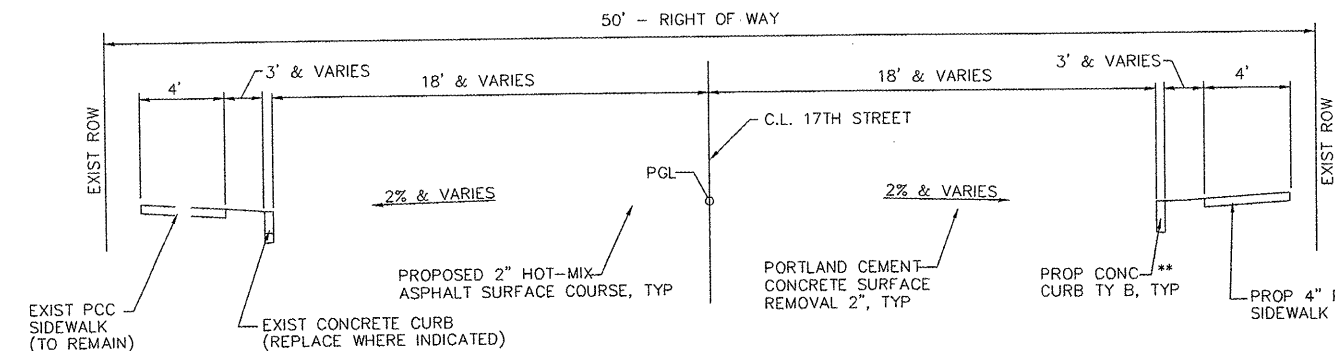
STA. 15+10 TO STA. 15+34



PROPOSED ROADWAY SECTION

STA. 10+59.54 TO STA. 13+80
 STA. 20+20 TO STA. 20+53
 STA. 23+27 TO STA. 23+61
 STA. 32+82 TO STA. 33+18

* SEE QUANTITY SCHEDULES FOR FUTURE INFORMATION.



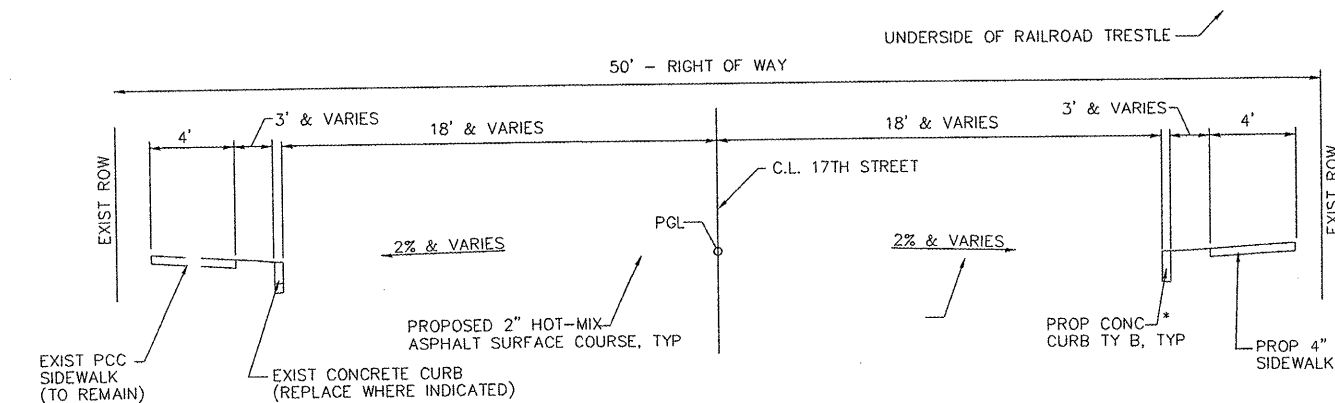
PROPOSED ROADWAY SECTION

STA. 13+80 TO STA. 20+20
 STA. 20+53 TO STA. 23+27
 STA. 23+61 TO STA. 32+82
 STA. 33+18 TO STA. 51+20.19*

PAVEMENT OMISSIONS*

STA. 39+60 TO STA. 39+70*
 STA. 42+50 TO STA. 43+00*

** SEE QUANTITY SCHEDULES FOR FUTURE INFORMATION.



PROPOSED ROADWAY SECTION

STA. 15+10 TO STA. 15+34

* SEE QUANTITY SCHEDULES FOR FUTURE INFORMATION.

DATE	
BY	
REVIEWED	
PLANNED	
NOTED	
NO.	

DATE	
BY	
REVIEWED	
PLANNED	
NOTED	
NO.	

FILE NAME =	USER NAME = \$USER\$	DESIGNED - GAC	REVISED -
\$FILE\$		DRAWN - SDD	REVISED -
		CHECKED - MRA	REVISED -

CITY OF EAST SAINT LOUIS
 17TH STREET RESURFACING

TYPICAL SECTIONS

SCALE: 1"=20' SHEET NO. OF SHEETS STA. TO STA.

F.A.P. RTE.	SECTION	COUNTY	TOTAL SHEETS	SHEET NO.
9223	09-00219-00-RS	ST. CLAIR	14	3
CONTRACT NO.				
FED. ROAD DIST. NO. ILLINOIS FED. AID PROJECT				