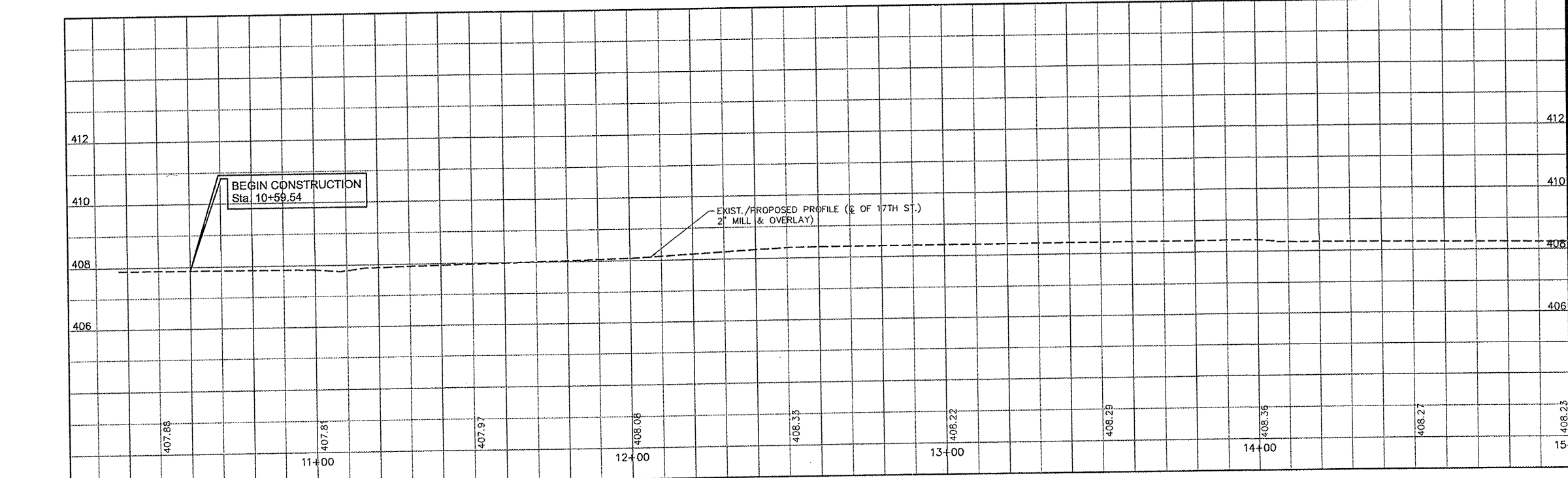
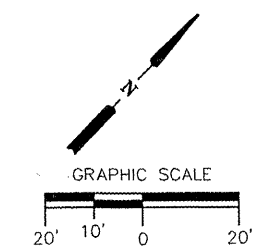
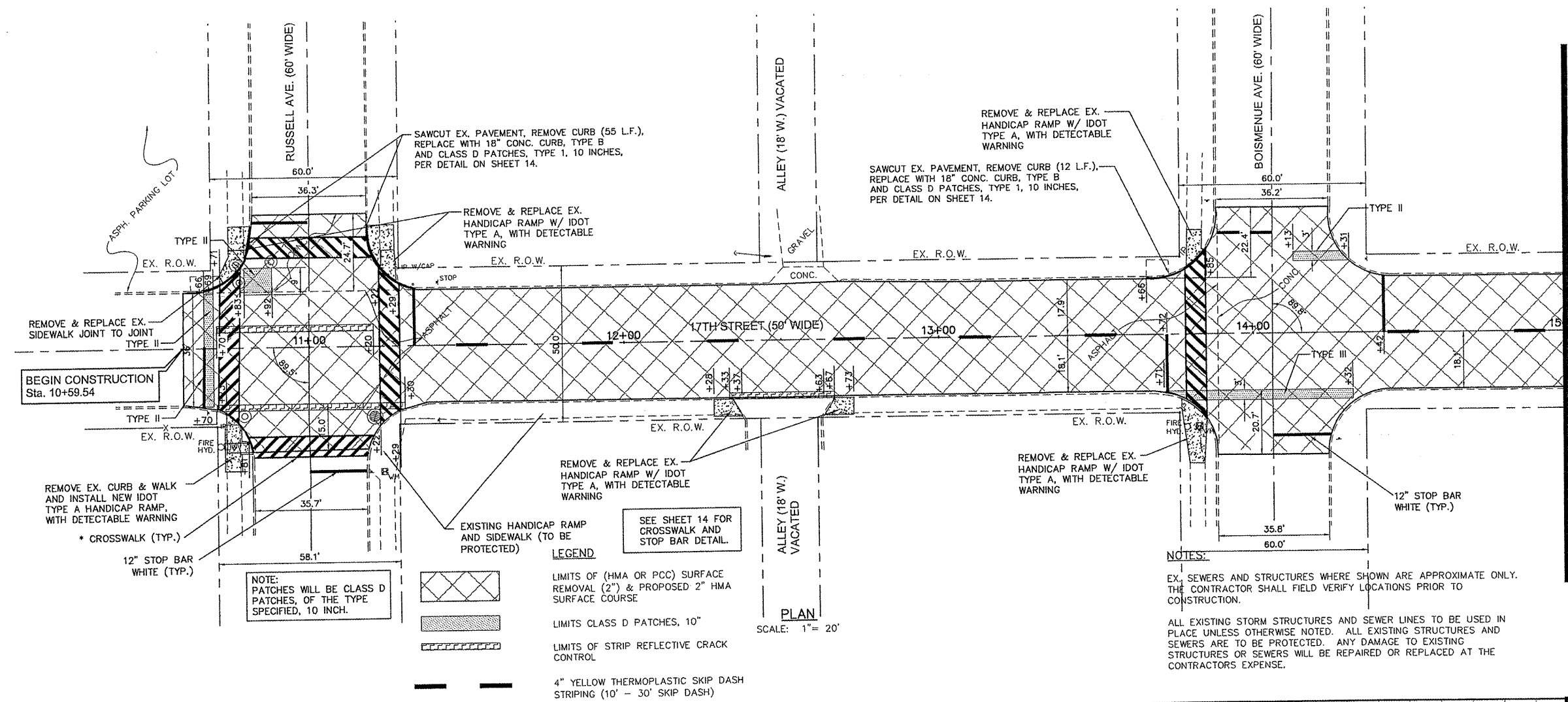


DATE	
BY	
PLANNED	
NOTED	
CHECKED	
NO. OF WAY CHECKED	
CADD FILE NAME	
NO.	

DATE	
BY	
PLANNED	
NOTED	
CHECKED	
NO. OF WAY CHECKED	
CADD FILE NAME	
NO.	



PROFILE
 HORIZ. SCALE: 1" = 20'
 VERT. SCALE: 1" = 2'

FILE NAME =	USER NAME = \$USER\$	DESIGNED - GAC	REVISED -	CITY OF EAST SAINT LOUIS 17TH STREET RESURFACING	PLAN AND PROFILE	F.A.P. RTE. 9223	SECTION 09-00219-00-RS	COUNTY ST. CLAIR	TOTAL SHEETS 14	SHEET NO. 5	
\$FILEL\$	PLOT SCALE = \$SCALE\$	DRAWN - SDD	REVISED -			SCALE: 1"=20'	SHEET NO. 4 OF 14 SHEETS	STA. 10+00 TO STA. 15+00	CONTRACT NO. _____		
		CHECKED - MRA	REVISED -			FED. ROAD DIST. NO. _____ ILLINOIS FED. AID PROJECT					