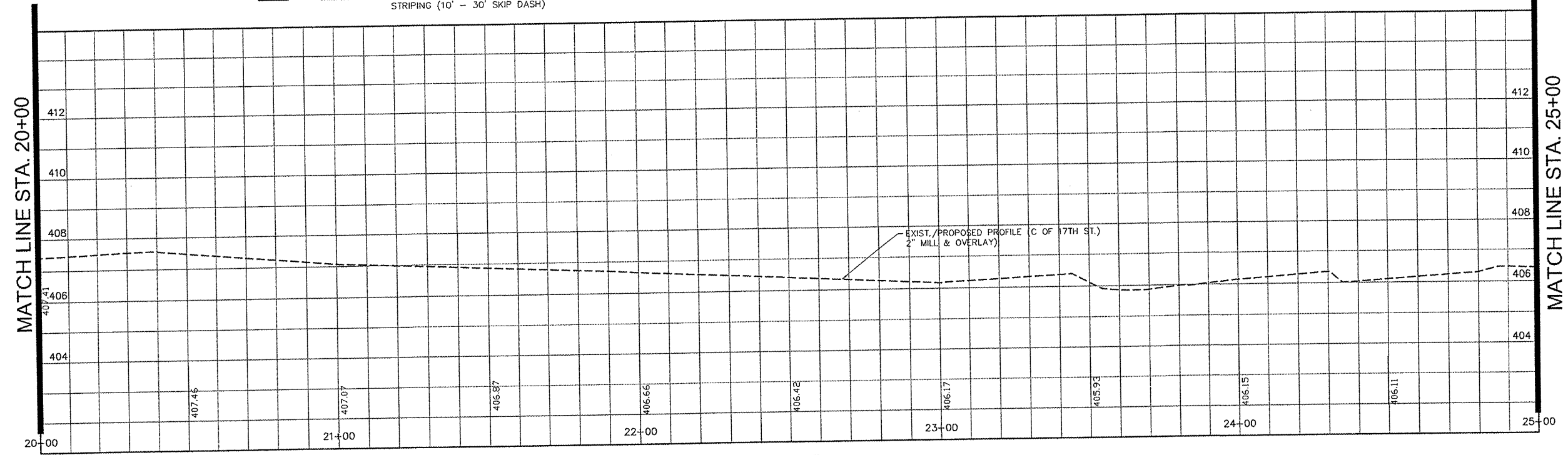
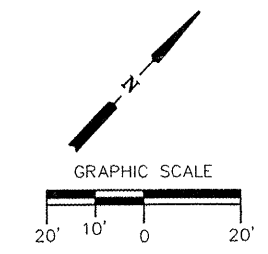
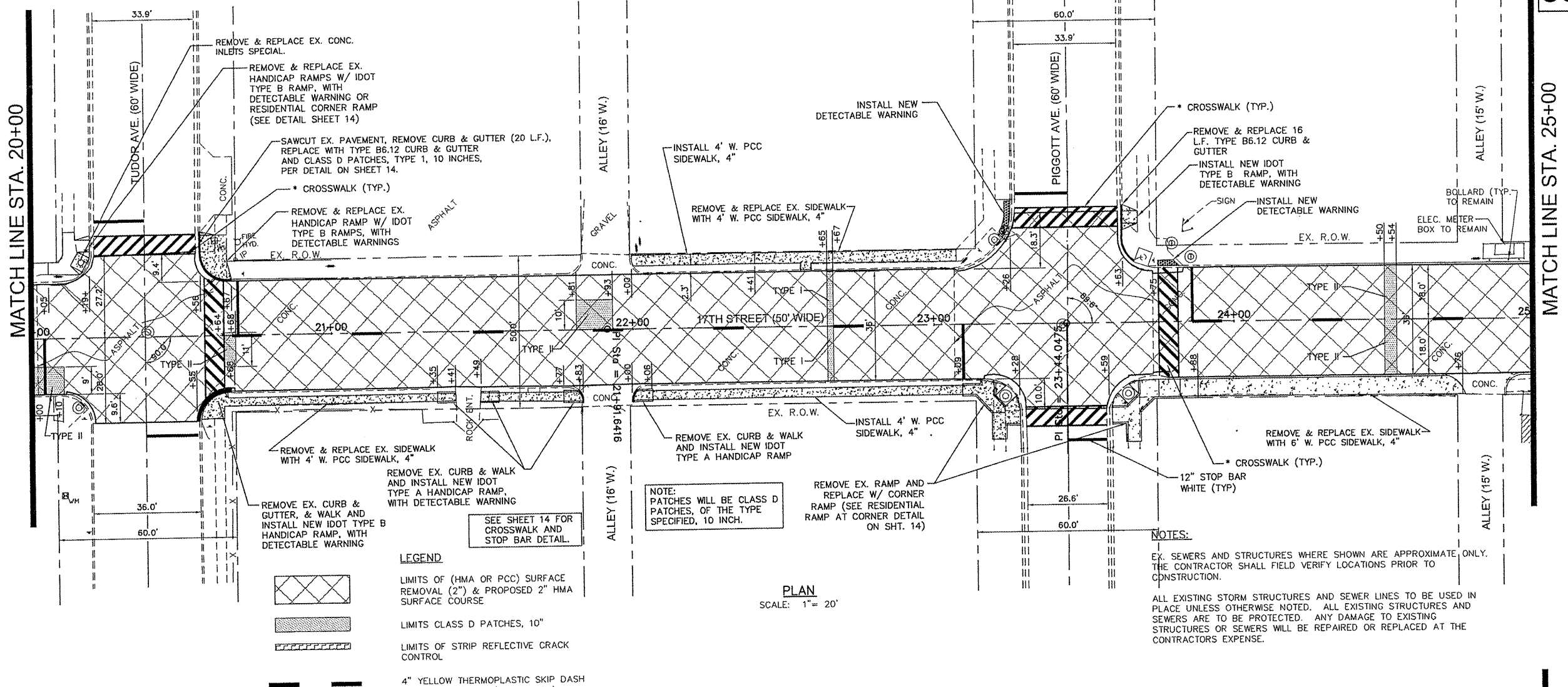


PLAN	SURVEYED	DATE
	PLOTTED	
	CHECKED	
	RT. OF WAY CHECKED	
	CADD FILE NAME	
	NO.	

PROFILE	SURVEYED	DATE
	B.M. NOTED	
	GRADES CHECKED	
	PROPOSED NOTATIONS CHECKED	
	NO.	



FILE NAME =	USER NAME = \$USER\$	DESIGNED - GAC	REVISED -
\$FILEL\$		DRAWN - SDD	REVISED -
		CHECKED - MRA	REVISED -
		DATE - 12/2009	REVISED -

CITY OF EAST SAINT LOUIS
17TH STREET RESURFACING

PLAN AND PROFILE

SCALE: 1"=20' SHEET NO. 6 OF 14 SHEETS STA. 20+00 TO STA. 25+00

F.A.P. RTE.	SECTION	COUNTY	TOTAL SHEETS	SHEET NO.
9223	09-00219-00-RS	ST. CLAIR	14	7
FED. ROAD DIST. NO. ILLINOIS FED. AID PROJECT			CONTRACT NO.	