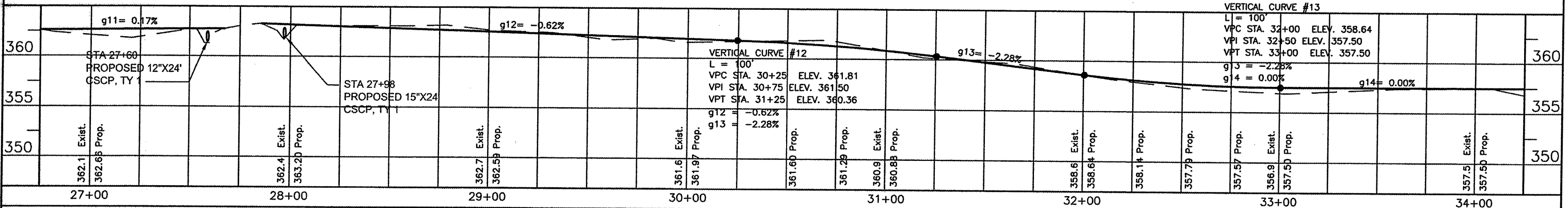
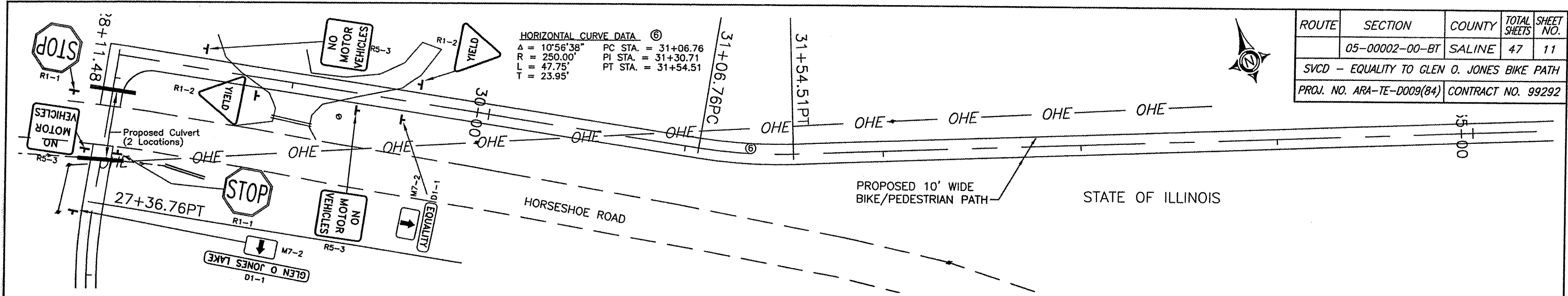
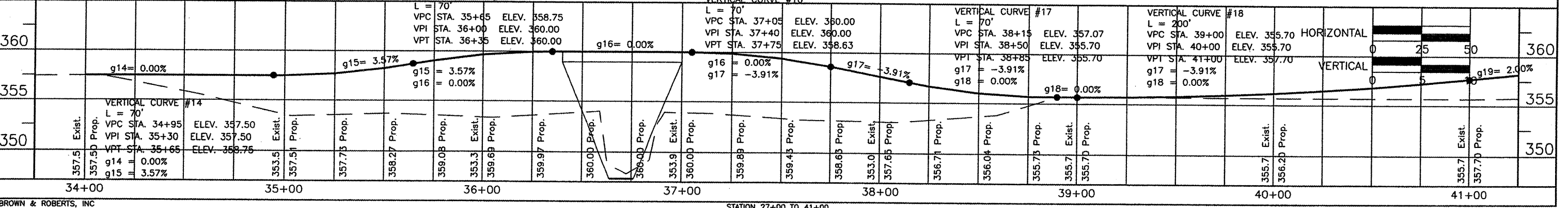
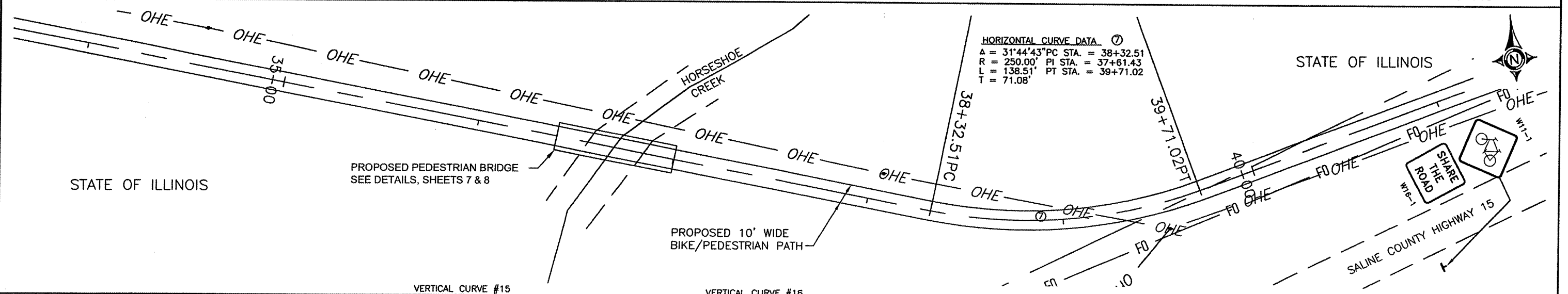


ROUTE	SECTION	COUNTY	TOTAL SHEETS	SHEET NO.
	05-00002-00-BT	SALINE	47	11
SVCD - EQUALITY TO GLEN O. JONES BIKE PATH				
PROJ. NO. ARA-TE-D009(84) CONTRACT NO. 99292				

HORIZONTAL CURVE DATA ⑥
 $\Delta = 10^{\circ}56'38''$ PC STA. = 31+06.76
 $R = 250.00'$ PI STA. = 31+30.71
 $L = 47.75'$ PT STA. = 31+54.51
 $T = 23.95'$



HORIZONTAL CURVE DATA ⑦
 $\Delta = 31^{\circ}44'43''$ PC STA. = 38+32.51
 $R = 250.00'$ PI STA. = 37+61.43
 $L = 138.51'$ PT STA. = 39+71.02
 $T = 71.08'$



15 Oct 2009 - 6:29am X:\2004\104096\ac\PLANS\9-30 plan & profile revised Hopson Alignment.dwg