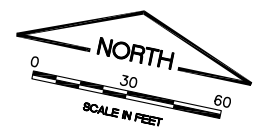
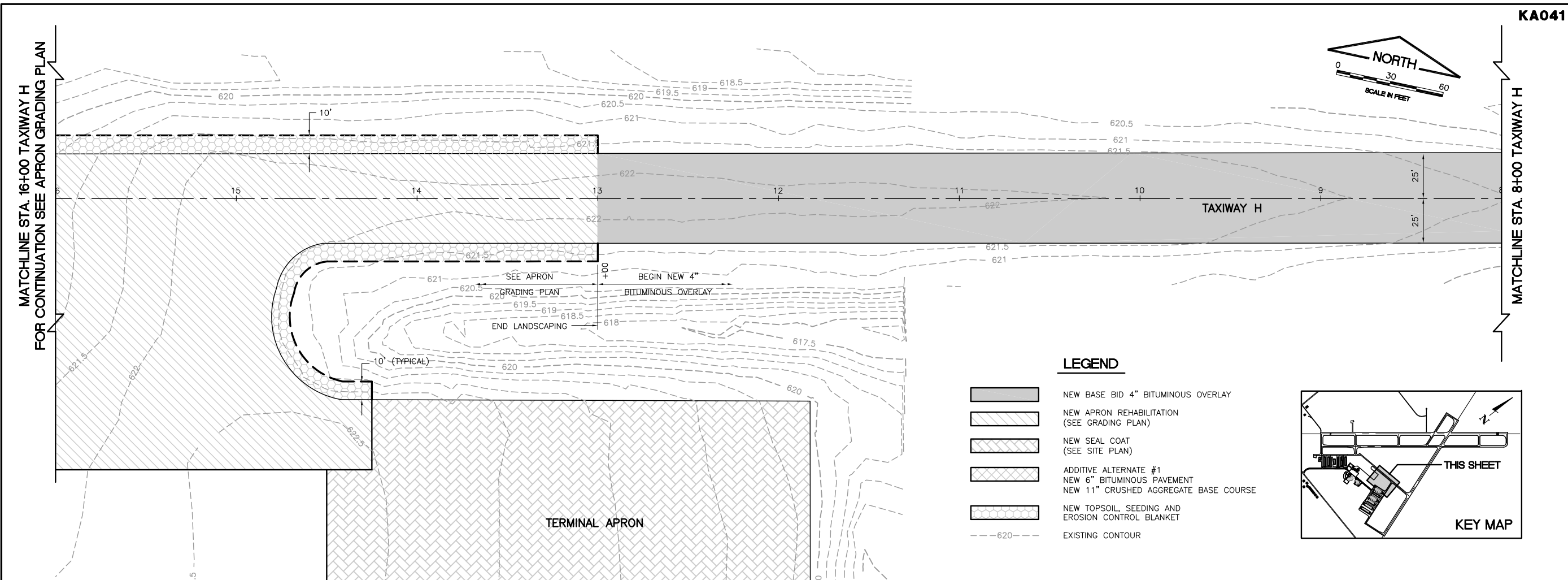


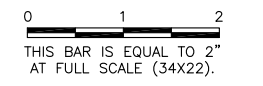
DATE: Thursday, February 04, 2010 11:21:44 AM  
 FILE: K:\kankakee\080750520 Term Apron Ph 2\Draw\Sheets\p12-grade-2.dwg  
 UPDATE BY: Jim Ohse  
 LAYOUT: Layout1  
 REF: DWG: 52,080-08-20.dwg  
 IMAGE FILES: 52,080-08-20.dwg



KA041

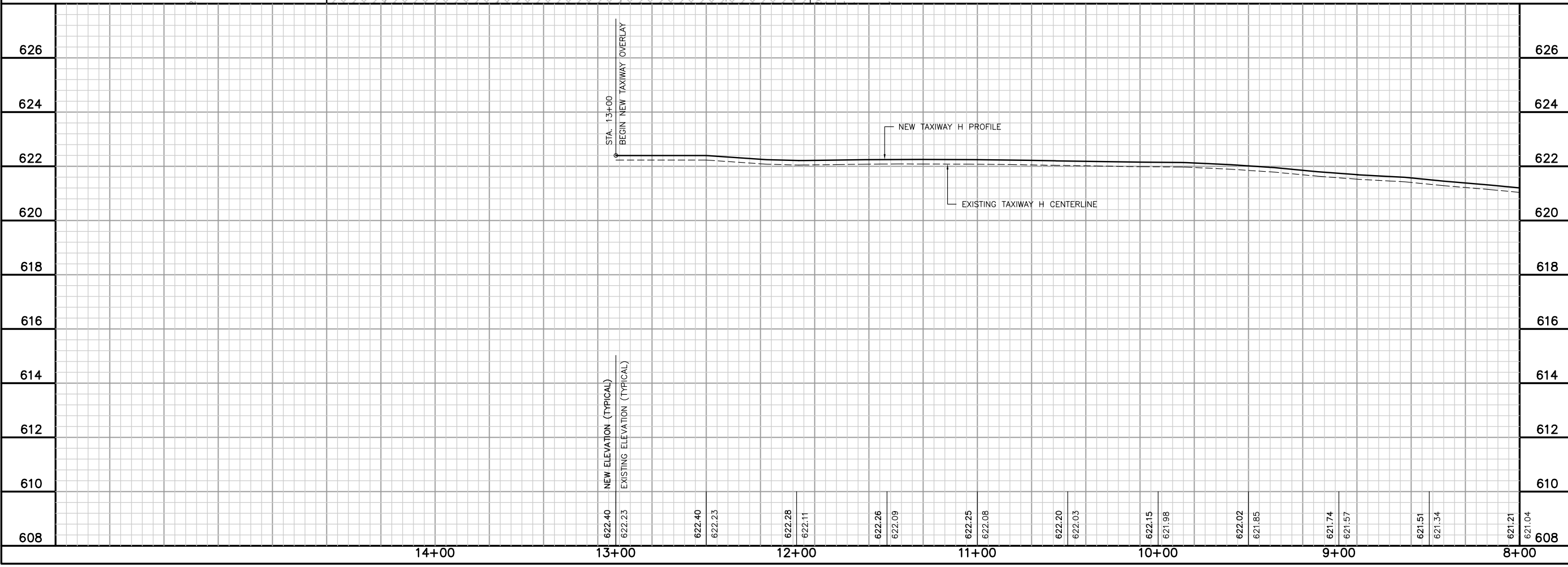
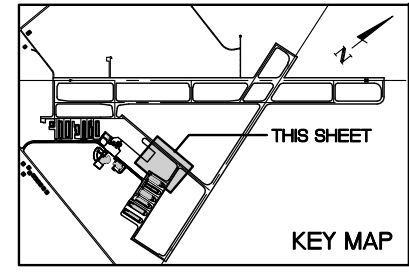
SURVEY BOOK # BOOK #

REVISIONS		
NUMBER	BY	DATE



**LEGEND**

- NEW BASE BID 4" BITUMINOUS OVERLAY
- NEW APRON REHABILITATION (SEE GRADING PLAN)
- NEW SEAL COAT (SEE SITE PLAN)
- ADDITIVE ALTERNATE #1 NEW 6" BITUMINOUS PAVEMENT NEW 11" CRUSHED AGGREGATE BASE COURSE
- NEW TOPSOIL, SEEDING AND EROSION CONTROL BLANKET
- EXISTING CONTOUR



GREATER KANKAKEE AIRPORT  
 KANKAKEE, ILLINOIS  
 REHABILITATE TERMINAL APRON AND TAXIWAY H - PHASE 2

PLAN AND PROFILE - TAXIWAY H  
 SHEET 1

© Copyright GMT, Inc.  
  
**GMT**  
 CRAWFORD, MURPHY & TILLY, INC.  
 CONSULTING ENGINEERS  
 License No. 184-000613

DESIGN BY:	CAL
DRAWN BY:	JRO
CHECKED BY:	CAL
APPROVED BY:	DKP
DATE:	01/15/2010
JOB No:	08075-05-20
ILLINOIS PROJECT:	IKK-3902
A.I.P. PROJECT:	3-17-0057-B17
<b>FINAL</b>	
SHEET	11 OF 20 SHEETS