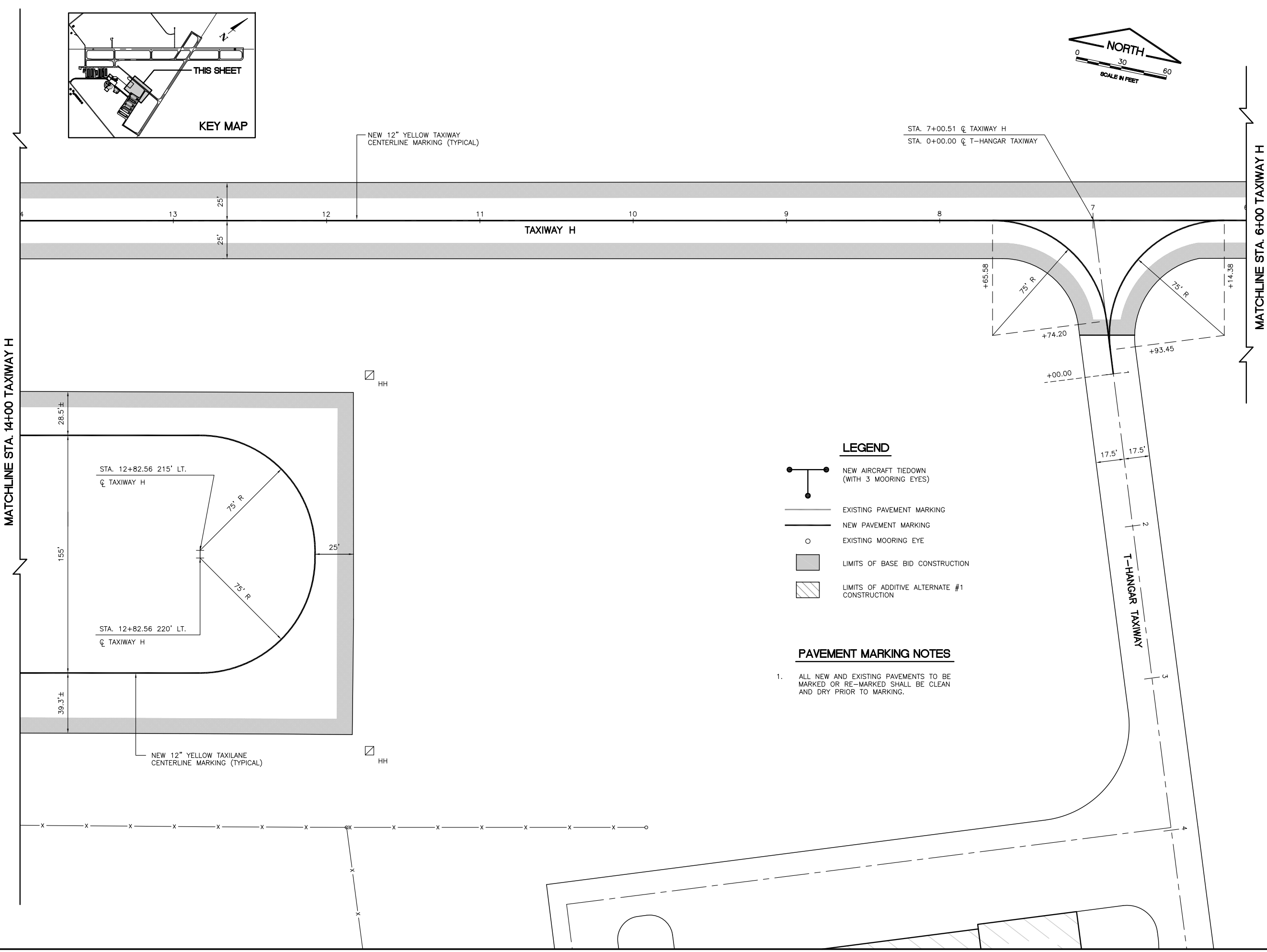
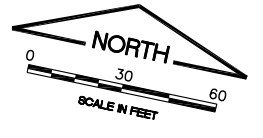
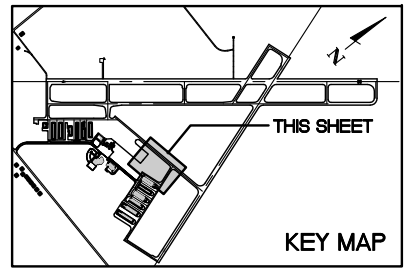


DATE: Thursday, February 04, 2010 11:25:44 AM
 FILE: K:\Vandevote\080750520 Term Apron Ph. 2\Draw\Sheets\p2-marking-2.dwg
 UPDATE BY: Jim Ohse
 LAYOUT: Layout1
 REF: DWG: Terminal_base-2.dwg
 PLOT: 02-08-2010 09:02:00
 IMAGE FILES:

KA041



LEGEND

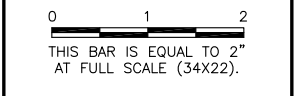
- NEW AIRCRAFT TIEDOWN (WITH 3 MOORING EYES)
- EXISTING PAVEMENT MARKING
- NEW PAVEMENT MARKING
- EXISTING MOORING EYE
- LIMITS OF BASE BID CONSTRUCTION
- LIMITS OF ADDITIVE ALTERNATE #1 CONSTRUCTION

PAVEMENT MARKING NOTES

1. ALL NEW AND EXISTING PAVEMENTS TO BE MARKED OR RE-MARKED SHALL BE CLEAN AND DRY PRIOR TO MARKING.

SURVEY BOOK # BOOK #

REVISIONS		
NUMBER	BY	DATE



**GREATER KANKAKEE AIRPORT
 KANKAKEE, ILLINOIS
 REHABILITATE TERMINAL APRON AND TAXIWAY H - PHASE 2
 TIEDOWN/PAVEMENT MARKING PLAN
 SHEET 2**

© Copyright CMT, Inc.
CMT
 CRAWFORD, MURPHY & TILLY, INC.
 CONSULTING ENGINEERS
 License No. 184-000613

DESIGN BY:	CAL
DRAWN BY:	JRO
CHECKED BY:	CAL
APPROVED BY:	DKP
DATE:	01/15/2010
JOB No:	08075-05-20
ILLINOIS PROJECT:	IKK-3902
A.I.P. PROJECT:	3-17-0057-B17
FINAL	
SHEET	16 OF 20 SHEETS