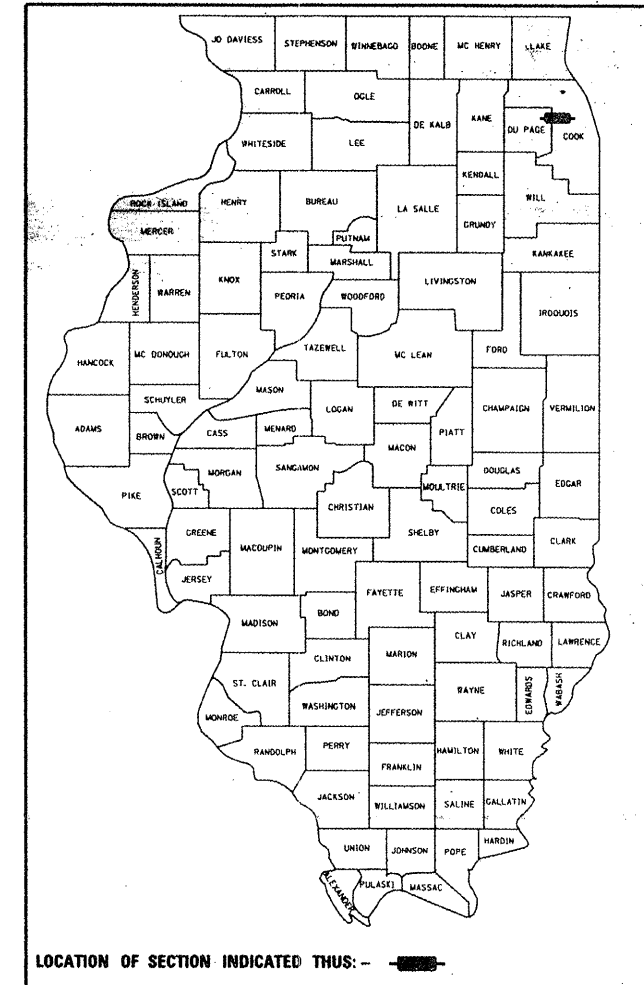


STATE OF ILLINOIS  
DEPARTMENT OF TRANSPORTATION  
DIVISION OF HIGHWAYS

F.A.I. RTE.	SECTION	COUNTY	TOTAL SHEETS	SHEET NO.
290	2008-075 I	COOK/DUPAGE	8	1
FED. ROAD DIST. NO.	ILLINOIS	CONTRACT NO. 60F76		

8+1=9

D-91-227-09



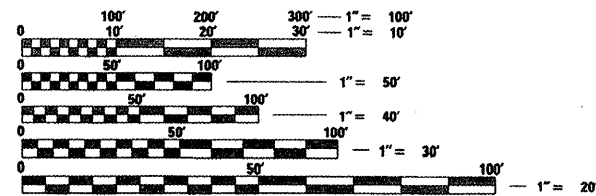
LOCATION OF SECTION INDICATED THUS: - [Symbol] -

FOR INDEX OF SHEETS, SEE SHEET NO. 2

PROJECT IS LOCATED IN THE CITIES OF ELMHURST AND CHICAGO, AND THE VILLAGES OF ELK GROVE VILLAGE, ITASCA, ADDISON, BERKELEY, HILLSIDE, BELLWOOD, WESTCHESTER, BROADVIEW, MAYWOOD, FOREST PARK, AND OAK PARK

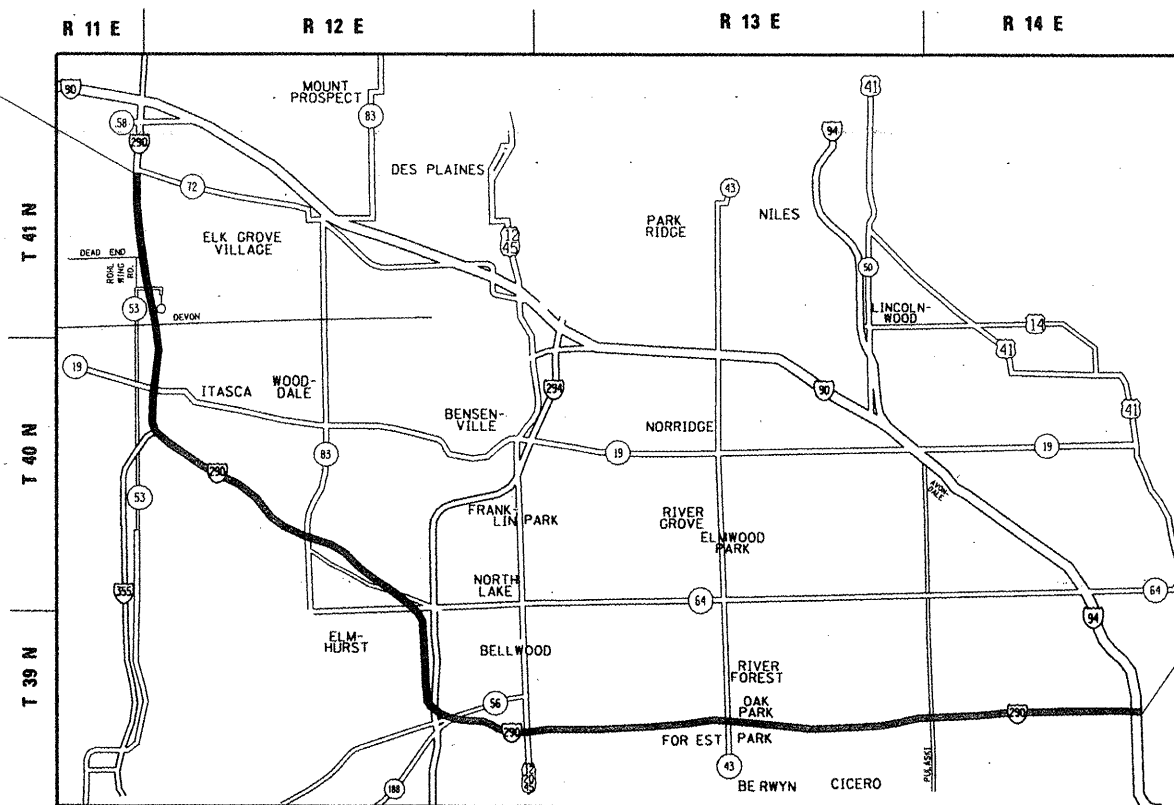
**PROPOSED  
HIGHWAY PLANS**  
F.A.I. ROUTE 290 (I-290/L-53)  
IL-72 (HIGGINS RD.) TO 1-90/94  
SECTION 2008-075 I  
SHOULDER RUMBLE STRIPS  
PROJECT : HSIP-290-3(061)069  
COOK AND DUPAGE COUNTIES  
C-91-227-09

TRAFFIC DATA  
SPEED LIMIT: 55 MPH  
2007 ADT: 17,000



FULL SIZE PLANS HAVE BEEN PREPARED USING STANDARD ENGINEERING SCALES. REDUCED SIZED PLANS WILL NOT CONFORM TO STANDARD SCALES. IN MAKING MEASUREMENTS ON REDUCED PLANS, THE ABOVE SCALES MAY BE USED.

J.U.L.I.E.  
JOINT UTILITY LOCATION INFORMATION FOR EXCAVATION  
1-800-892-0123  
OR 811



ELK GROVE, SCHAUMBURG, ADDISON, PROVISIO, OAK PARK, WEST, AND SOUTH TOWNSHIPS

PROJECT ENGINEER: JENPAI CHANG (847) 705-4432  
PROJECT MANAGER: KEN ENG

CONTRACT NO. 60F76

GROSS AND NET LENGTH = 147470.40 FT. = 27.93 MILES

STATE OF ILLINOIS  
DEPARTMENT OF TRANSPORTATION  
DIVISION OF HIGHWAYS  
SUBMITTED December 18, 20 08  
*Diana M. O'Keefe* DEPUTY DIRECTOR OF HIGHWAYS, REGION ENGINEER  
January 30, 20 09  
*Charles J. Ingersoll* ENGINEER OF DESIGN AND ENVIRONMENT  
January 30, 20 09  
*Christine M. Reed* DIRECTOR OF HIGHWAYS, CHIEF ENGINEER

PRINTED BY THE AUTHORITY  
OF THE STATE OF ILLINOIS