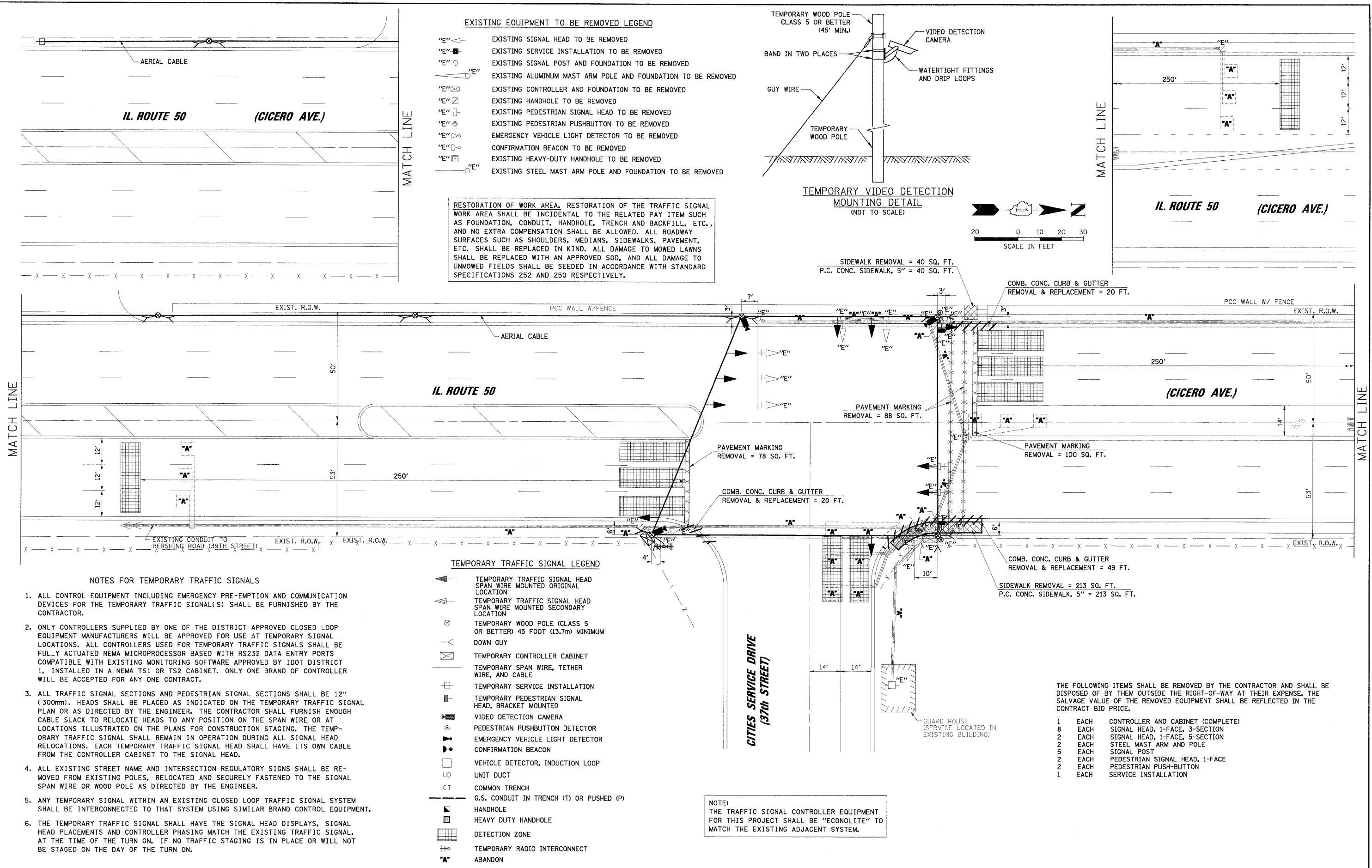
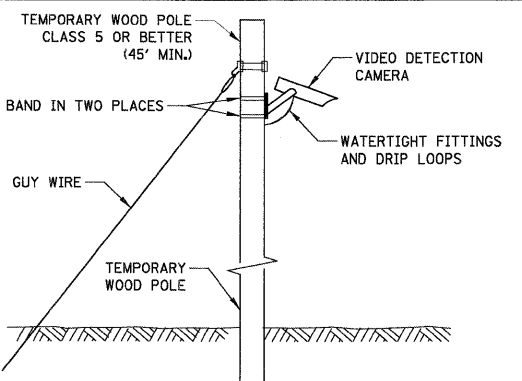


SURVEYED BY DATE  
 ALIGNED BY DATE  
 RT. OF WAY CHECKED BY DATE  
 PAID FILE NAME  
 NO.  
 SURVEYED BY DATE  
 GRADES CHECKED BY DATE  
 B.M. NOTED BY DATE  
 STRUCTURE NOTATIONS (PK)  
 NO.  
 PROFILE SURVEYED BY DATE  
 GRADES CHECKED BY DATE  
 B.M. NOTED BY DATE  
 STRUCTURE NOTATIONS (PK)  
 NO.

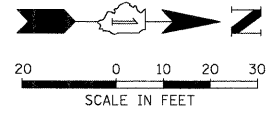
**CHRISTOPHER B. BURKE ENGINEERING LTD.**  
 3575 West Higgins Road, Suite 600  
 Chicago, Illinois 60618  
 (847) 823-0500  
 N:\dot\0808\Task G-P IL 50\Task N - IL 50 @ C:\p\37th St\TMP\_IL50+CtsSveDr.dgn



- EXISTING EQUIPMENT TO BE REMOVED LEGEND**
- "E" ◁ EXISTING SIGNAL HEAD TO BE REMOVED
  - "E" ◻ EXISTING SERVICE INSTALLATION TO BE REMOVED
  - "E" ◻ EXISTING SIGNAL POST AND FOUNDATION TO BE REMOVED
  - "E" ◻ EXISTING ALUMINUM MAST ARM POLE AND FOUNDATION TO BE REMOVED
  - "E" ◻ EXISTING CONTROLLER AND FOUNDATION TO BE REMOVED
  - "E" ◻ EXISTING HANDHOLE TO BE REMOVED
  - "E" ◻ EXISTING PEDESTRIAN SIGNAL HEAD TO BE REMOVED
  - "E" ◻ EXISTING PEDESTRIAN PUSHBUTTON TO BE REMOVED
  - "E" ◻ EMERGENCY VEHICLE LIGHT DETECTOR TO BE REMOVED
  - "E" ◻ CONFIRMATION BEACON TO BE REMOVED
  - "E" ◻ EXISTING HEAVY-DUTY HANDHOLE TO BE REMOVED
  - "E" ◻ EXISTING STEEL MAST ARM POLE AND FOUNDATION TO BE REMOVED



**RESTORATION OF WORK AREA.** RESTORATION OF THE TRAFFIC SIGNAL WORK AREA SHALL BE INCIDENTAL TO THE RELATED PAY ITEM SUCH AS FOUNDATION, CONDUIT, HANDHOLE, TRENCH AND BACKFILL, ETC., AND NO EXTRA COMPENSATION SHALL BE ALLOWED. ALL ROADWAY SURFACES SUCH AS SHOULDERS, MEDIANS, SIDEWALKS, PAVEMENT, ETC. SHALL BE REPLACED IN KIND. ALL DAMAGE TO MOWED LAWNS SHALL BE REPLACED WITH AN APPROVED SOD, AND ALL DAMAGE TO UNMOWED FIELDS SHALL BE SEEDED IN ACCORDANCE WITH STANDARD SPECIFICATIONS 252 AND 250 RESPECTIVELY.



SIDEWALK REMOVAL = 40 SQ. FT.  
 P.C. CONC. SIDEWALK, 5" = 40 SQ. FT.

COMB. CONC. CURB & GUTTER  
 REMOVAL & REPLACEMENT = 20 FT.

PAVEMENT MARKING  
 REMOVAL = 88 SQ. FT.

COMB. CONC. CURB & GUTTER  
 REMOVAL & REPLACEMENT = 20 FT.

PAVEMENT MARKING  
 REMOVAL = 78 SQ. FT.

COMB. CONC. CURB & GUTTER  
 REMOVAL & REPLACEMENT = 20 FT.

PAVEMENT MARKING  
 REMOVAL = 100 SQ. FT.

COMB. CONC. CURB & GUTTER  
 REMOVAL & REPLACEMENT = 49 FT.

SIDEWALK REMOVAL = 213 SQ. FT.  
 P.C. CONC. SIDEWALK, 5" = 213 SQ. FT.

- TEMPORARY TRAFFIC SIGNAL LEGEND**
- ◁ TEMPORARY TRAFFIC SIGNAL HEAD SPAN WIRE MOUNTED ORIGINAL LOCATION
  - ◁ TEMPORARY TRAFFIC SIGNAL HEAD SPAN WIRE MOUNTED SECONDARY LOCATION
  - ◻ TEMPORARY WOOD POLE (CLASS 5 OR BETTER) 45 FOOT (13.7m) MINIMUM DOWN GUY
  - ◻ TEMPORARY CONTROLLER CABINET
  - ◻ TEMPORARY SPAN WIRE, TETHER WIRE, AND CABLE
  - ◻ TEMPORARY SERVICE INSTALLATION
  - ◻ TEMPORARY PEDESTRIAN SIGNAL HEAD, BRACKET MOUNTED
  - ◻ VIDEO DETECTION CAMERA
  - ◻ PEDESTRIAN PUSHBUTTON DETECTOR
  - ◻ EMERGENCY VEHICLE LIGHT DETECTOR
  - ◻ CONFIRMATION BEACON
  - ◻ VEHICLE DETECTOR, INDUCTION LOOP
  - UD UNIT DUCT
  - CT COMMON TRENCH
  - G.S. CONDUIT IN TRENCH (T) OR PUSHED (P)
  - ◻ HANDHOLE
  - ◻ HEAVY DUTY HANDHOLE
  - ◻ DETECTION ZONE
  - ◻ TEMPORARY RADIO INTERCONNECT
  - "A" ABANDON

- NOTES FOR TEMPORARY TRAFFIC SIGNALS**
- ALL CONTROL EQUIPMENT INCLUDING EMERGENCY PRE-EMPTION AND COMMUNICATION DEVICES FOR THE TEMPORARY TRAFFIC SIGNAL(S) SHALL BE FURNISHED BY THE CONTRACTOR.
  - ONLY CONTROLLERS SUPPLIED BY ONE OF THE DISTRICT APPROVED CLOSED LOOP EQUIPMENT MANUFACTURERS WILL BE APPROVED FOR USE AT TEMPORARY SIGNAL LOCATIONS. ALL CONTROLLERS USED FOR TEMPORARY TRAFFIC SIGNALS SHALL BE FULLY ACTUATED NEMA MICROPROCESSOR BASED WITH RS232 DATA ENTRY PORTS COMPATIBLE WITH EXISTING MONITORING SOFTWARE APPROVED BY IDOT DISTRICT 1, INSTALLED IN A NEMA TS1 OR TS2 CABINET. ONLY ONE BRAND OF CONTROLLER WILL BE ACCEPTED FOR ANY ONE CONTRACT.
  - ALL TRAFFIC SIGNAL SECTIONS AND PEDESTRIAN SIGNAL SECTIONS SHALL BE 12" (300mm). HEADS SHALL BE PLACED AS INDICATED ON THE TEMPORARY TRAFFIC SIGNAL PLAN OR AS DIRECTED BY THE ENGINEER. THE CONTRACTOR SHALL FURNISH ENOUGH CABLE SLACK TO RELOCATE HEADS TO ANY POSITION ON THE SPAN WIRE OR AT LOCATIONS ILLUSTRATED ON THE PLANS FOR CONSTRUCTION STAGING. THE TEMPORARY TRAFFIC SIGNAL SHALL REMAIN IN OPERATION DURING ALL SIGNAL HEAD RELOCATIONS. EACH TEMPORARY TRAFFIC SIGNAL HEAD SHALL HAVE ITS OWN CABLE FROM THE CONTROLLER CABINET TO THE SIGNAL HEAD.
  - ALL EXISTING STREET NAME AND INTERSECTION REGULATORY SIGNS SHALL BE REMOVED FROM EXISTING POLES, RELOCATED AND SECURELY FASTENED TO THE SIGNAL SPAN WIRE OR WOOD POLE AS DIRECTED BY THE ENGINEER.
  - ANY TEMPORARY SIGNAL WITHIN AN EXISTING CLOSED LOOP TRAFFIC SIGNAL SYSTEM SHALL BE INTERCONNECTED TO THAT SYSTEM USING SIMILAR BRAND CONTROL EQUIPMENT.
  - THE TEMPORARY TRAFFIC SIGNAL SHALL HAVE THE SIGNAL HEAD DISPLAYS, SIGNAL HEAD PLACEMENTS AND CONTROLLER PHASING MATCH THE EXISTING TRAFFIC SIGNAL, AT THE TIME OF THE TURN ON, IF NO TRAFFIC STAGING IS IN PLACE OR WILL NOT BE STAGED ON THE DAY OF THE TURN ON.

**NOTE:**  
 THE TRAFFIC SIGNAL CONTROLLER EQUIPMENT FOR THIS PROJECT SHALL BE "ECONOLITE" TO MATCH THE EXISTING ADJACENT SYSTEM.

THE FOLLOWING ITEMS SHALL BE REMOVED BY THE CONTRACTOR AND SHALL BE DISPOSED OF BY THEM OUTSIDE THE RIGHT-OF-WAY AT THEIR EXPENSE. THE SALVAGE VALUE OF THE REMOVED EQUIPMENT SHALL BE REFLECTED IN THE CONTRACT BID PRICE.

1	EACH	CONTROLLER AND CABINET (COMPLETE)
8	EACH	SIGNAL HEAD, 1-FACE, 3-SECTION
2	EACH	SIGNAL HEAD, 1-FACE, 5-SECTION
2	EACH	STEEL MAST ARM AND POLE
5	EACH	SIGNAL POST
2	EACH	PEDESTRIAN SIGNAL HEAD, 1-FACE
2	EACH	PEDESTRIAN PUSH-BUTTON
1	EACH	SERVICE INSTALLATION

FILE NAME =	USER NAME = FPAICONE	DESIGNED - ABR	REVISED -	<b>STATE OF ILLINOIS DEPARTMENT OF TRANSPORTATION</b>	<b>TEMPORARY TRAFFIC SIGNAL INSTALLATION AND REMOVE EXISTING TRAFFIC SIGNAL EQUIPMENT</b>			F.A.P. RTE. = 350	SECTION = 2008-080-1	COUNTY = COOK	TOTAL SHEETS = 76	SHEET NO. = 8
N:\dot\0808\Task G-P IL 50\Task N - IL 50 @ C:\p\37th St\TMP_IL50+CtsSveDr.dgn	PLOT SCALE = 20'	DRAWN - FPB	REVISED -		IL. ROUTE 50 (CICERO AVE.) AND CITIES SERVICE DRIVE (37TH STREET) CICERO, ILLINOIS			CONTRACT NO. 60F82				
PLOT DATE = 12/10/2008	DATE -	CHECKED - MJT	REVISED -		SCALE: 1"= 20'			SHEET NO. OF SHEETS STA. TO STA.				
		DATE -	REVISED -		FED. ROAD DIST. NO. ILLINOIS FED. AID PROJECT							