































PROFILE
 SURVEYED BY: _____ DATE: _____
 GRADES CHECKED BY: _____
 STRUCTURE NOTATIONS: _____
 NOTE BOOK NO. _____

PLAN
 SURVEYED BY: _____ DATE: _____
 ALIGNMENT CHECKED BY: _____
 RT. OF WAY CHECKED BY: _____
 ROAD FILE NAME: _____
 NOTE BOOK NO. _____

CHRISTOPHER B. BURKE ENGINEERING LTD.
 8575 West Higgins Road, Suite 600
 Chicago, Illinois 60618
 (847) 823-0500

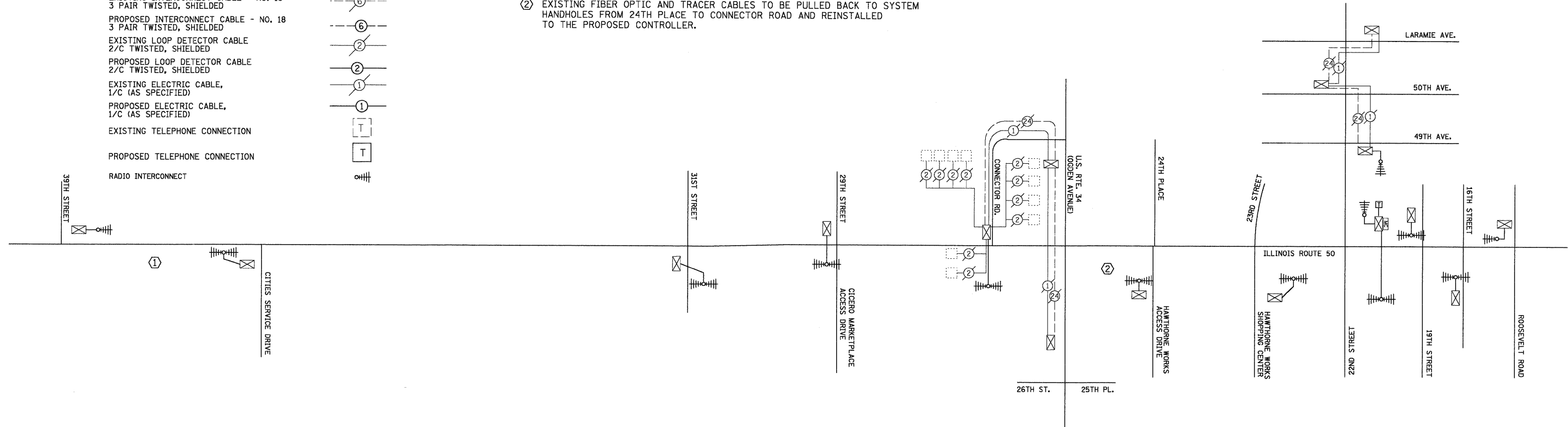
N:\dot\0808040\Task G-P IL 50\Treffio\SCH-imp-IL50 0808040.dgn

TEMPORARY INTERCONNECT SCHEMATIC LEGEND

- EXISTING INTERSECTION CONTROLLER 
- PROPOSED INTERSECTION CONTROLLER 
- EXISTING MASTER CONTROLLER 
- PROPOSED MASTER CONTROLLER 
- MASTER MASTER CONTROLLER 
- EXISTING INTERSECTION & SAMPLING (SYSTEM) DETECTORS 
- PROPOSED INTERSECTION & SAMPLING (SYSTEM) DETECTORS 
- EXISTING INTERSECTION LOOP DETECTORS 
- PROPOSED SAMPLING (SYSTEM) DETECTORS 
- EXISTING SAMPLING (SYSTEM) DETECTORS 
- PROPOSED SAMPLING (SYSTEM) DETECTORS 
- EXISTING SAMPLING (SYSTEM) DETECTORS, PROPOSED INTERSECTION AND SAMPLING (SYSTEM) DETECTORS, 
- EXISTING SAMPLING (SYSTEM) DETECTORS, PROPOSED SAMPLING (SYSTEM) DETECTORS, 
- EXISTING PREFORMED INTERSECTION & SAMPLING (SYSTEM) DETECTORS 
- PROPOSED PREFORMED INTERSECTION & SAMPLING (SYSTEM) DETECTORS 
- EXISTING SAMPLING (SYSTEM) PREFORMED DETECTORS 
- PROPOSED SAMPLING (SYSTEM) PREFORMED DETECTORS 
- EXISTING FIBER OPTIC CABLE IN CONDUIT, NO. 62.5/125, MM12F SMI2F 
- PROPOSED FIBER OPTIC CABLE IN CONDUIT, NO. 62.5/125, MM12F SMI2F 
- EXISTING INTERCONNECT CABLE - NO. 62.5/125 12F FIBER OPTIC CABLE 
- PROPOSED INTERCONNECT CABLE - NO. 62.5/125 12F FIBER OPTIC CABLE 
- EXISTING INTERCONNECT CABLE - NO. 18 3 PAIR TWISTED, SHIELDED 
- PROPOSED INTERCONNECT CABLE - NO. 18 3 PAIR TWISTED, SHIELDED 
- EXISTING LOOP DETECTOR CABLE 2/C TWISTED, SHIELDED 
- PROPOSED LOOP DETECTOR CABLE 2/C TWISTED, SHIELDED 
- EXISTING ELECTRIC CABLE, 1/C (AS SPECIFIED) 
- PROPOSED ELECTRIC CABLE, 1/C (AS SPECIFIED) 
- EXISTING TELEPHONE CONNECTION 
- PROPOSED TELEPHONE CONNECTION 
- RADIO INTERCONNECT 

CONSTRUCTION NOTES:

- ① EXISTING FIBER OPTIC AND TRACER CABLES TO BE PULLED BACK TO SYSTEM HANDHOLES AND REINSTALLED TO THE PROPOSED CONTROLLER CABINETS AT 39TH AND CITIES SERVICE DRIVE.
- ② EXISTING FIBER OPTIC AND TRACER CABLES TO BE PULLED BACK TO SYSTEM HANDHOLES FROM 24TH PLACE TO CONNECTOR ROAD AND REINSTALLED TO THE PROPOSED CONTROLLER.



FILE NAME = N:\dot\0808040\Task G-P IL 50\Treffio\SCH-imp-IL50 0808040.dgn	USER NAME = FPACIONE	DESIGNED - ABR	REVISED -	STATE OF ILLINOIS DEPARTMENT OF TRANSPORTATION	TEMPORARY INTERCONNECT SCHEMATIC IL. ROUTE 50 (CICERO AVE.) FROM 39th ST. (PERSHING RD.) TO ROOSEVELT RD. CICERO, ILLINOIS	F.A.P. RTE. 350	SECTION 2008-080-I	COUNTY COOK	TOTAL SHEETS 76	SHEET NO. 59	
						SCALE: 1"= 50'		SHEET NO. OF SHEETS STA. TO STA.		CONTRACT NO. 60F82	
						PLOT SCALE = 50"		FED. ROAD DIST. NO.		ILLINOIS FED. AID PROJECT	
						PLOT DATE = 12/10/2008		DATE		REVISED	