

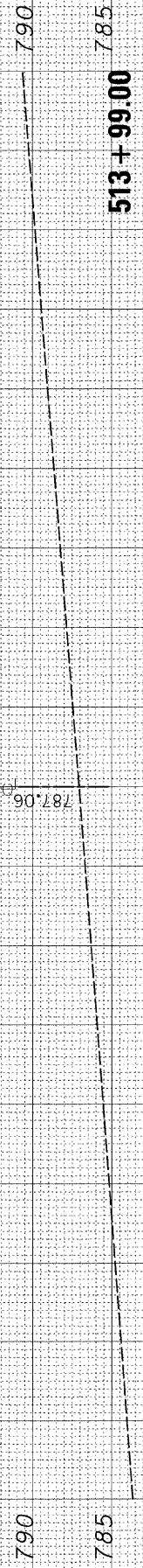
PLOT DATE = 12/22/2008  
 FILE NAME = c:\pwworkspace\mcd\jha\dms9396\work\bacon.dwg  
 USER NAME = mcdjha

ORIGINAL SURVEY  
 SURVEY PLOTTED  
 NO. AREAS CHECKED

FINAL SURVEY  
 SURVEY PLOTTED  
 NO. AREAS CHECKED

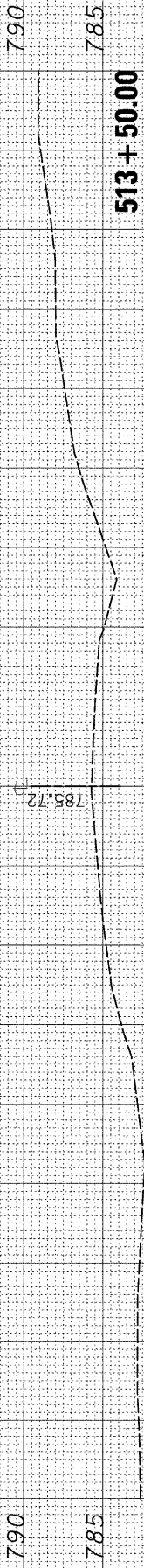
BY \_\_\_\_\_ DATE \_\_\_\_\_

795 BACON ROAD  
 ON SKEW AT THE CL OF IL 120



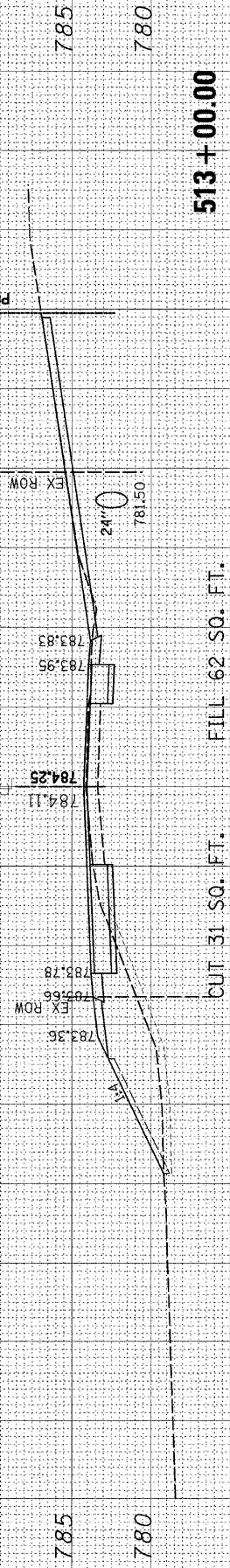
513 + 99.00

790 BACON ROAD



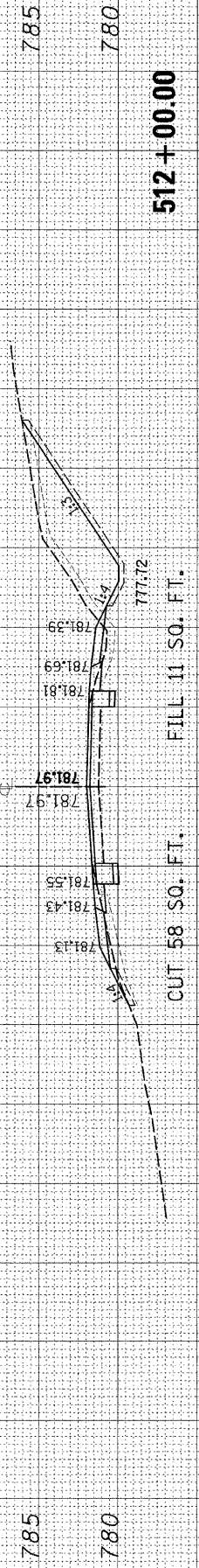
513 + 50.00

790 BACON ROAD



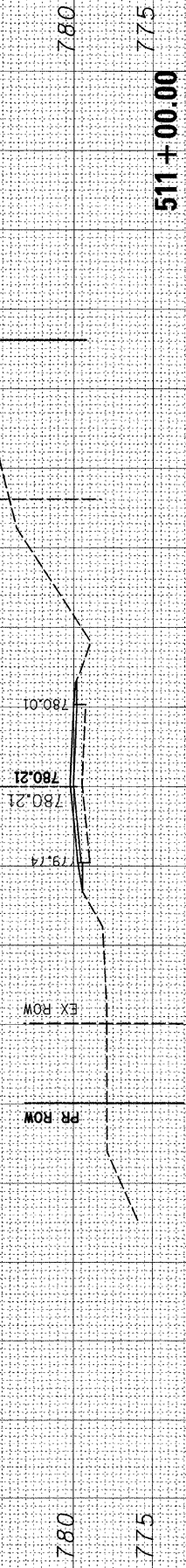
513 + 00.00

785 BACON ROAD



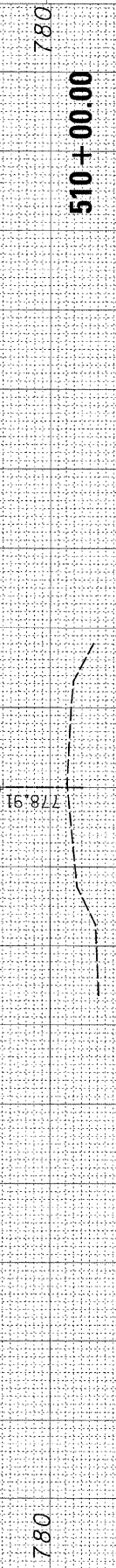
512 + 00.00

785 BACON ROAD



511 + 00.00

785 BACON ROAD



510 + 00.00

F.A.P. RTE.	SECTION	COUNTY	TOTAL SHEETS	SHEET NO.
333	2002-101N	LAKE	75	75
STA.		TO STA.		
FED. ROAD DIST. NO.		ILLINOIS	FED. AID PROJECT	

CONTRACT NO. 6254