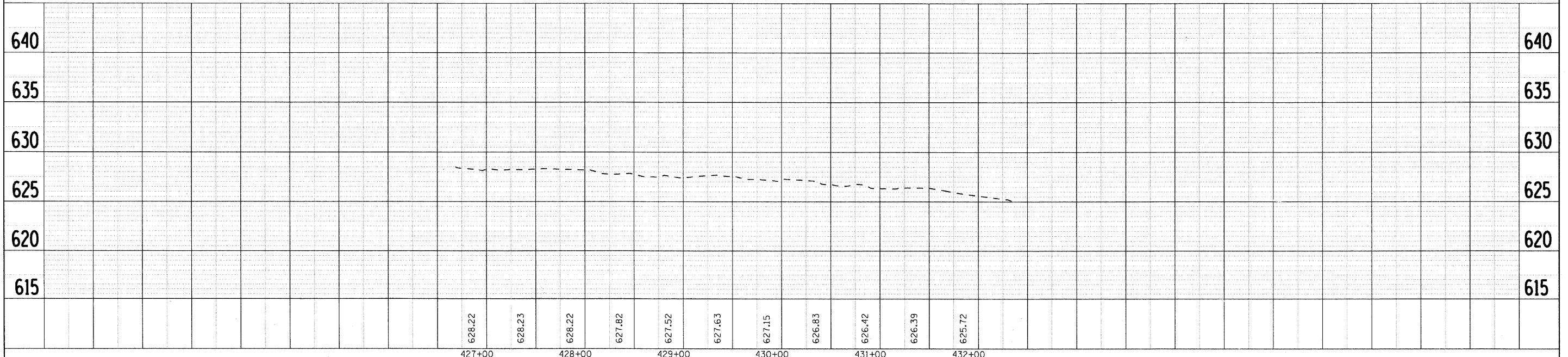
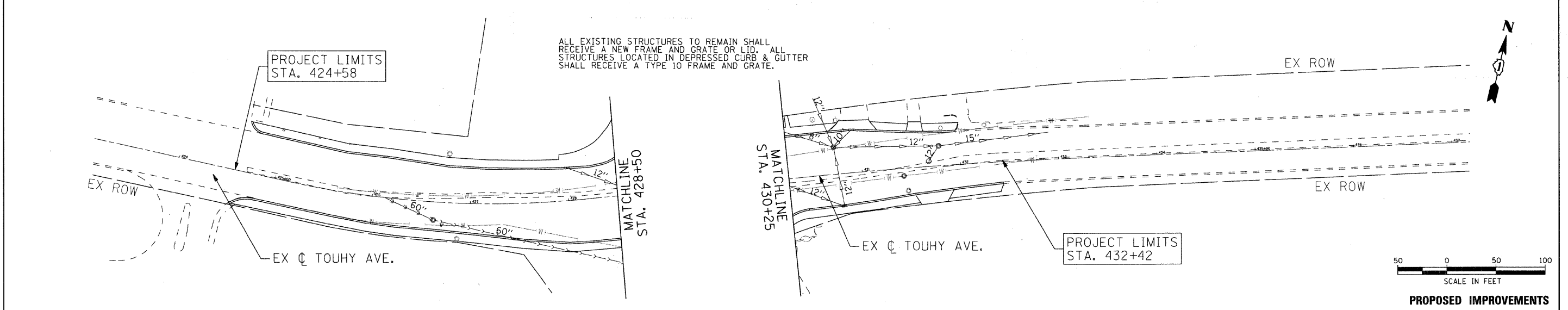
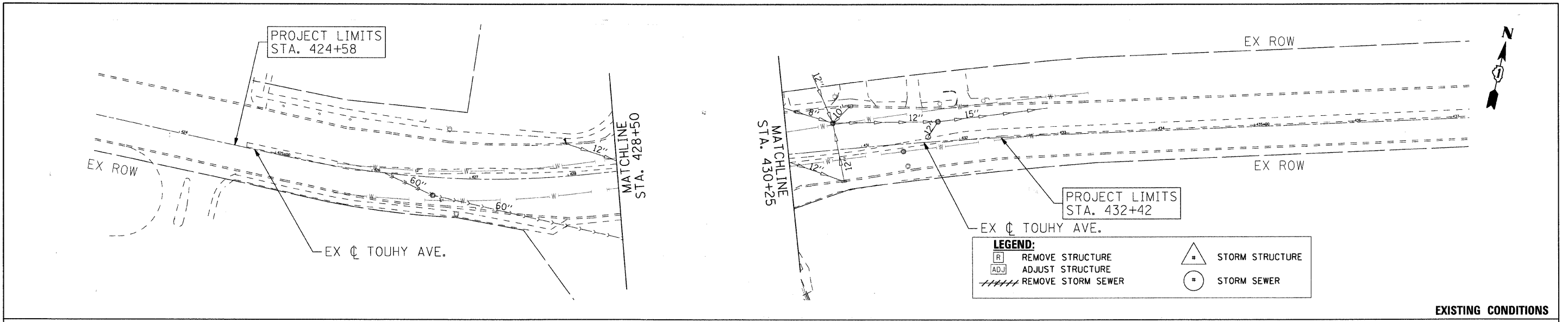


DATE	
BY	
SURVEYED	
ALIGNED	
CHECKED	
BY	
NOTE BOOK	
NO.	
STRUCTURE	
NOTATIONS	
CHRD	

DATE	
BY	
SURVEYED	
PROFILER	
CHECKED	
BY	
NOTE BOOK	
NO.	
STRUCTURE	
NOTATIONS	
CHRD	



<p>SEC Group, Inc. Engineering Surveying Planning Landscape Architecture McHenry • Yorkville • New Lenox • Chicago www.secgroupinc.com</p>	USER NAME = char-tke	DESIGNED - JJS	REVISED -	VILLAGE OF NILES DRAINAGE AND UTILITY PLAN AND PROFILE	F.A.U. RTE. 3513	SECTION 08-00107-00-PV	COUNTY COOK	TOTAL SHEETS 169	SHEET NO. 7 OF 7 SHEETS	STA. BEGIN TO STA. END	CONTRACT NO. M-8003(723)
	PLOT SCALE = 1" = 50'	DRAWN - JJS	REVISED -		FED. ROAD DIST. NO. ILLINOIS	FED. AID PROJECT					
	PLOT DATE = 12/22/2008	CHECKED - JLP	REVISED -								
	DATE = 12/16/08	REVISOR -									