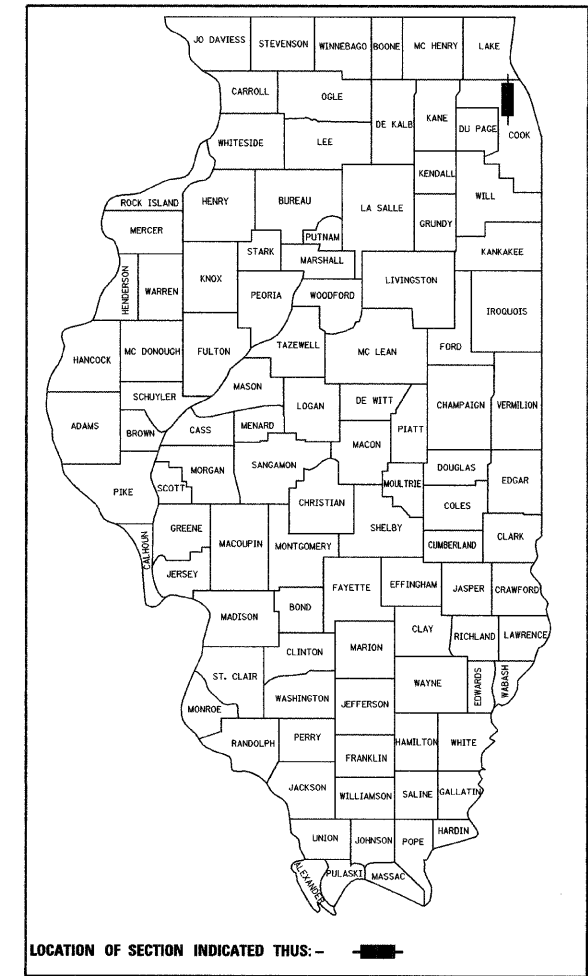


STATE OF ILLINOIS
DEPARTMENT OF TRANSPORTATION
PLANS FOR

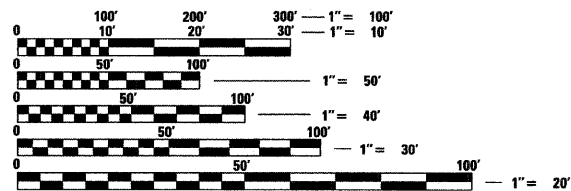
PROPOSED FEDERAL-AID HIGHWAY
F.A.P. ROUTE 348 WAUKEGAN ROAD (IL 43)
MAIN STREET TO F.A.U. ROUTE 1324 DEMPSTER STREET (IL 58)
STREET LIGHTING
SECTION 07-00102-00-LT
PROJECT NO: HSIP-8003 (913)
VILLAGE OF MORTON GROVE
COOK COUNTY
C-91-113-08

F.A.P. RTE. 348	SECTION 07-00102-00-LT	COUNTY COOK	TOTAL SHEETS 23	SHEET NO. 1
FED. ROAD DIST. NO. - ILLINOIS FED. AID PROJECT			CONTRACT NO. 63099	




ASSOCIATE FIELD ENGINEER: KEVIN STALLWORTH (847) 705-4169
CONSULTANT: CIORBA GROUP, INC. (773) 775-4009

FOR INDEX OF SHEETS, SEE SHEET NO. 2



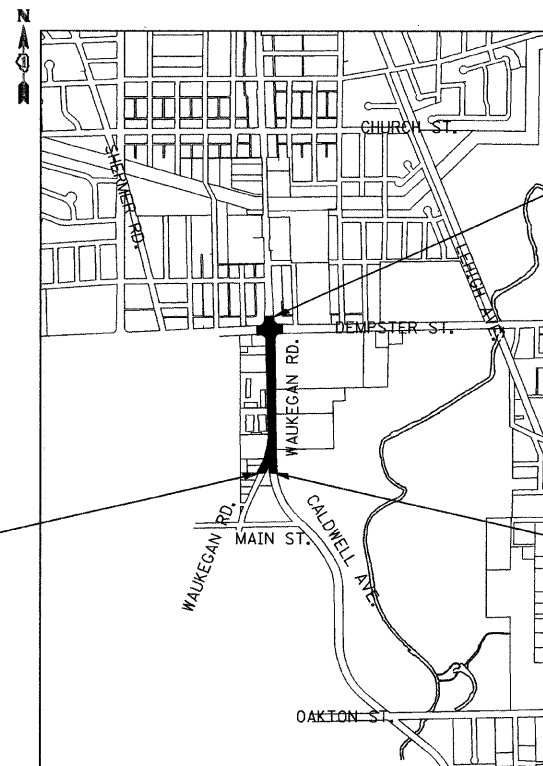
FULL SIZE PLANS HAVE BEEN PREPARED USING STANDARD ENGINEERING SCALES, REDUCED SIZED PLANS WILL NOT CONFORM TO STANDARD SCALES, IN MAKING MEASUREMENTS ON REDUCED PLANS, THE ABOVE SCALES MAY BE USED.



48 - HOURS BEFORE DIGGING

CONTRACT NO: 63099


J.U.L.I.E.
JOINT UTILITY LOCATION INFORMATION FOR EXCAVATION
1-800-892-0123



BEGIN PROJECT
STA. 10+65

END PROJECT
STA. 35+75

BEGIN PROJECT
STA. 51+09



DATE: 12/18/2008
SEAL EXPIRES: 11/30/2009

APPROVED *[Signature]*
VILLAGE OF MORTON GROVE, DIRECTOR OF PUBLIC WORKS

STATE OF ILLINOIS
DEPARTMENT OF TRANSPORTATION
DIVISION OF HIGHWAYS

PASSED DECEMBER 29, 2008
[Signature]
DISTRICT 1 ENGINEER OF LOCAL ROAD & STREETS

RELEASING FOR BID
BASED ON LIMITED
REVIEW DECEMBER 30, 2008
[Signature]
DEPUTY DIRECTOR OF HIGHWAYS, REGION 1 ENGINEER

**PRINTED BY THE AUTHORITY
OF THE STATE OF ILLINOIS**

PLANS PREPARED BY: CIORBA GROUP

Ciorba Group, Inc.

DESIGN FIRM
REGISTRATION NUMBER

184-001016

CONSULTING ENGINEERS
SUITE 402, 5507 NORTH CUMBERLAND AVE.
CHICAGO, ILLINOIS 60656 # (773) 775-4009

LOCATION MAP
T 41N. R 13E (NILES TOWNSHIP)
GROSS LENGTH OF PROJECT=3650 FT=0.69 MI
NET LENGTH OF PROJECT=3650 FT=0.69 MI