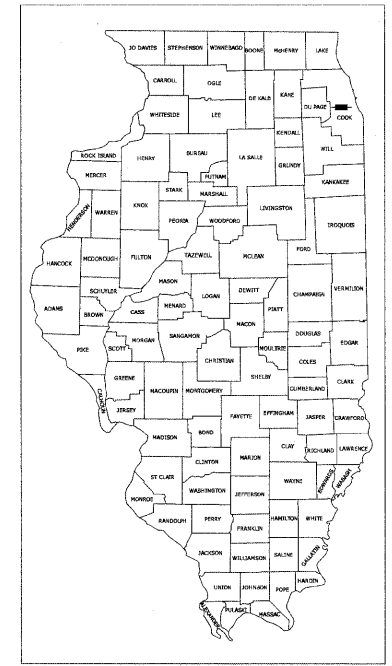


ROUTE NO.	SECTION	COUNTY	TOTAL SHEETS	SHEET NO.
1419	08-00127-00-RS	COOK	15	1
ILLINOIS PROJECT		M-9003(050)		
CONTRACT NO. 63102				

INDEX OF SHEETS ON SHEET NO. 2

**STATE OF ILLINOIS
DEPARTMENT OF TRANSPORTATION
DIVISION OF HIGHWAYS
PLANS FOR PROPOSED
FEDERAL AID HIGHWAY
LOCAL AGENCY PAVEMENT PRESERVATION (LAPP)
FAU ROUTE 1419 (MADISON STREET)
21ST AVENUE TO 2ND AVENUE
SECTION NO. 08-00127-00-RS
PROJECT M-9003(050)
VILLAGE OF MAYWOOD
COOK COUNTY
JOB NO. C-91-473-08**



LOCATION OF SECTION INDICATED THUS:

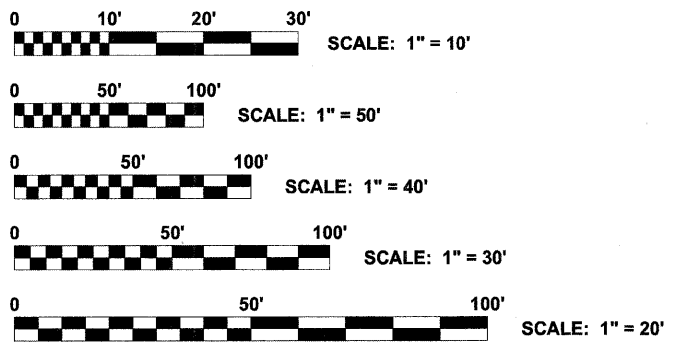
TRAFFIC DATA

2030 ADT = 12,000
POSTED SPEED LIMIT: 30 MPH
DESIGN SPEED 30 MPH

DESIGN DESIGNATION

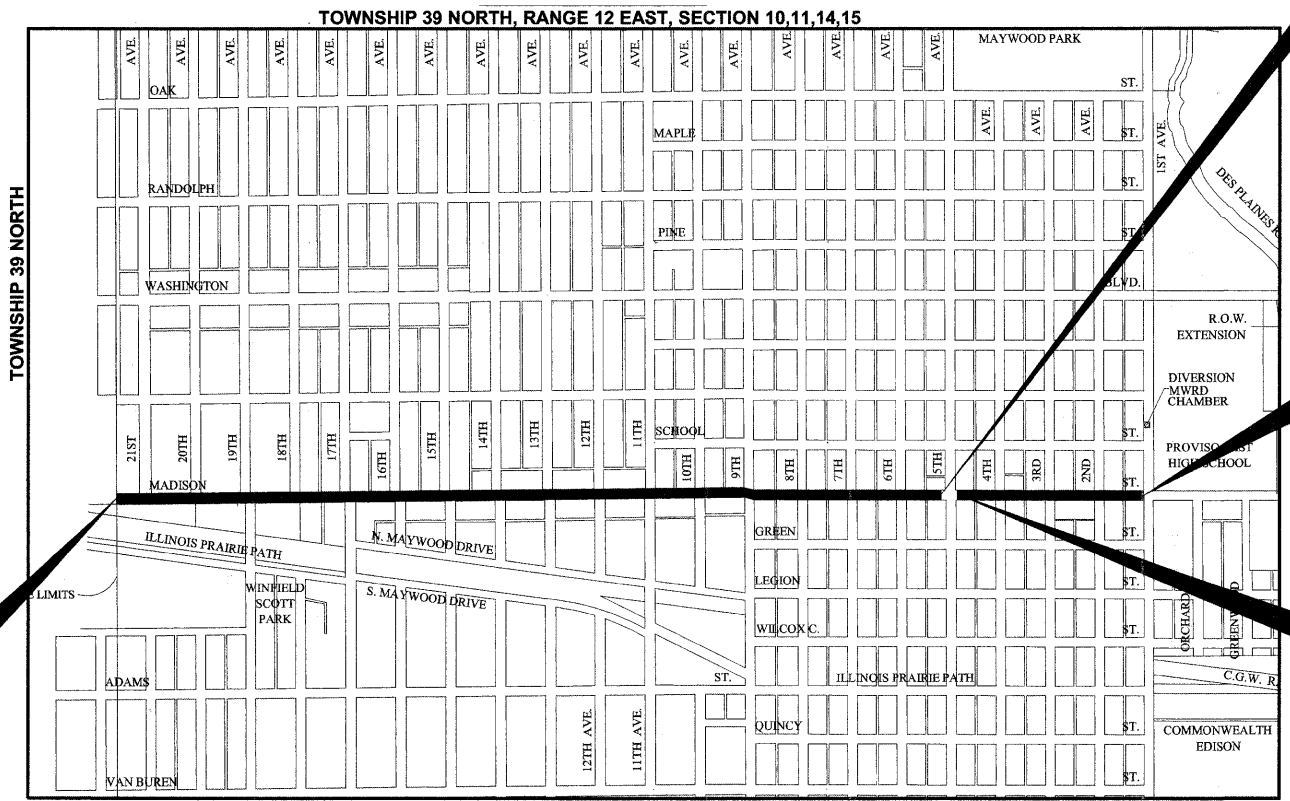
COLLECTOR

PROJECT LOCATED IN THE VILLAGE OF MAYWOOD



FULL SIZE PLANS HAVE BEEN PREPARED USING STANDARD ENGINEERING SCALES. REDUCED SIZED PLANS WILL NOT CONFORM TO STANDARD SCALES. IN MAKING MEASUREMENTS ON REDUCED PLANS, THE ABOVE SCALES MAY BE USED.

LOCATION MAP



PROJECT OMISSION BEGINS STATION 58+17 MADISON STREET

PROJECT ENDS STATION 69+37 MADISON STREET

PROJECT OMISSION ENDS STATION 59+80 MADISON STREET

PROJECT BEGINS STATION 3+50 MADISON STREET

STATE OF ILLINOIS
ILLINOIS DEPARTMENT OF TRANSPORTATION
DIVISION OF HIGHWAYS

APPROVED November 18 2008
Mark D. Lucas
VILLAGE OF MAYWOOD, PRESIDENT

PASSED JANUARY 7 2009
Chris M. Helt
DISTRICT ENGINEER OF LOCAL ROADS & STREETS

RELEASED FOR BID BASED ON LIMITED REVIEW JANUARY 8 2009
Diana M. O'Keefe
DEPUTY DIRECTOR OF HIGHWAYS, REGION 1 ENGINEER

(PRINTED BY AUTHORITY OF THE STATE OF ILLINOIS)

Mark D. Lucas
MARK D. LUCAS
62-060382
LICENSED PROFESSIONAL ENGINEER
OF ILLINOIS

DATE SIGNED: 11-13-08
LICENSE EXPIRES: 11-30-09

EDWIN HANCOCK ENGINEERING COMPANY
9933 ROOSEVELT ROAD PHONE: (708) 865-0300
WESTCHESTER, ILLINOIS 60154



**Know what's below.
Call before you dig.**

CONTRACT NO. 63102

**█ - AREA OF IMPROVEMENT
NOT TO SCALE
GROSS LENGTH OF IMPROVEMENT = 6,587 FT. = 1.248 MI.
NET LENGTH OF IMPROVEMENT = 6,424 FT. = 1.217 MI.**

FIELD ENGINEER: MARLIN SOLOMON, (847)705-4407