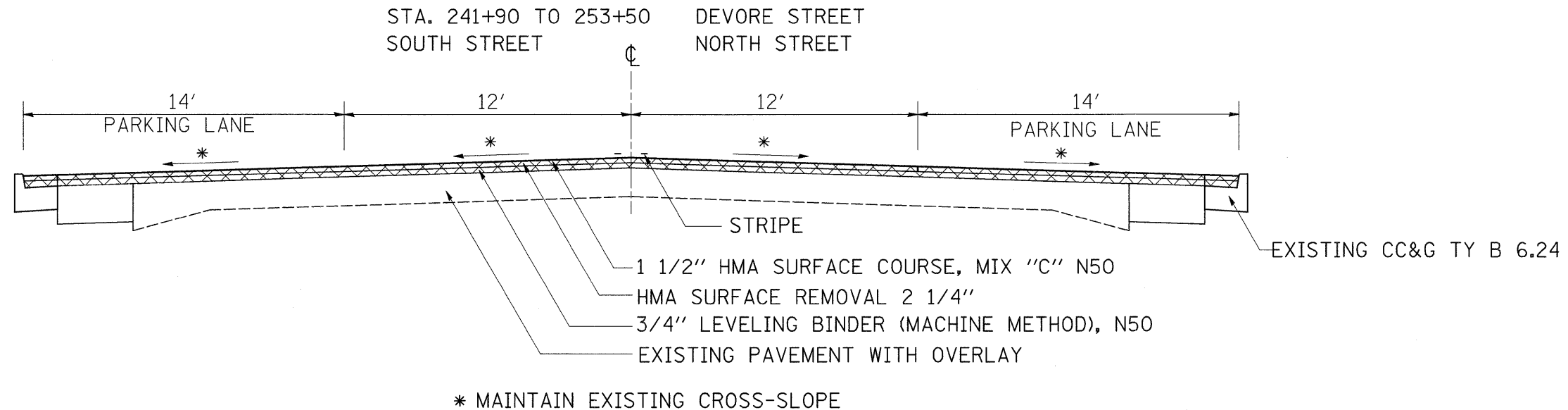


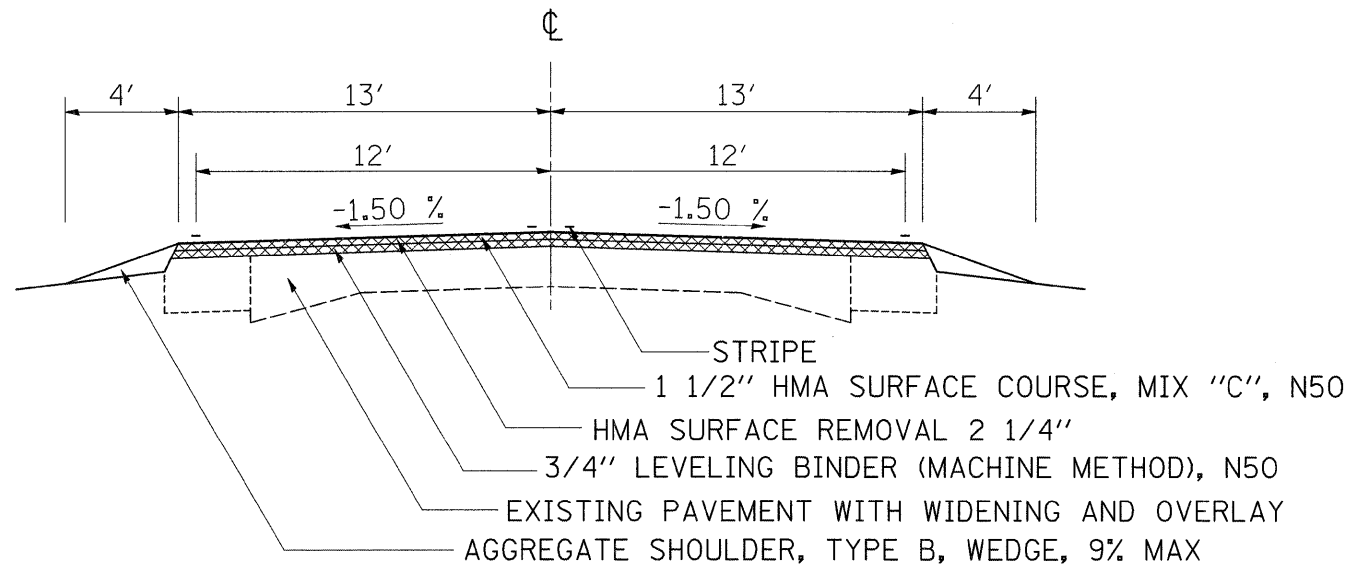
TYPICAL SECTIONS

RESURFACING



RESURFACING

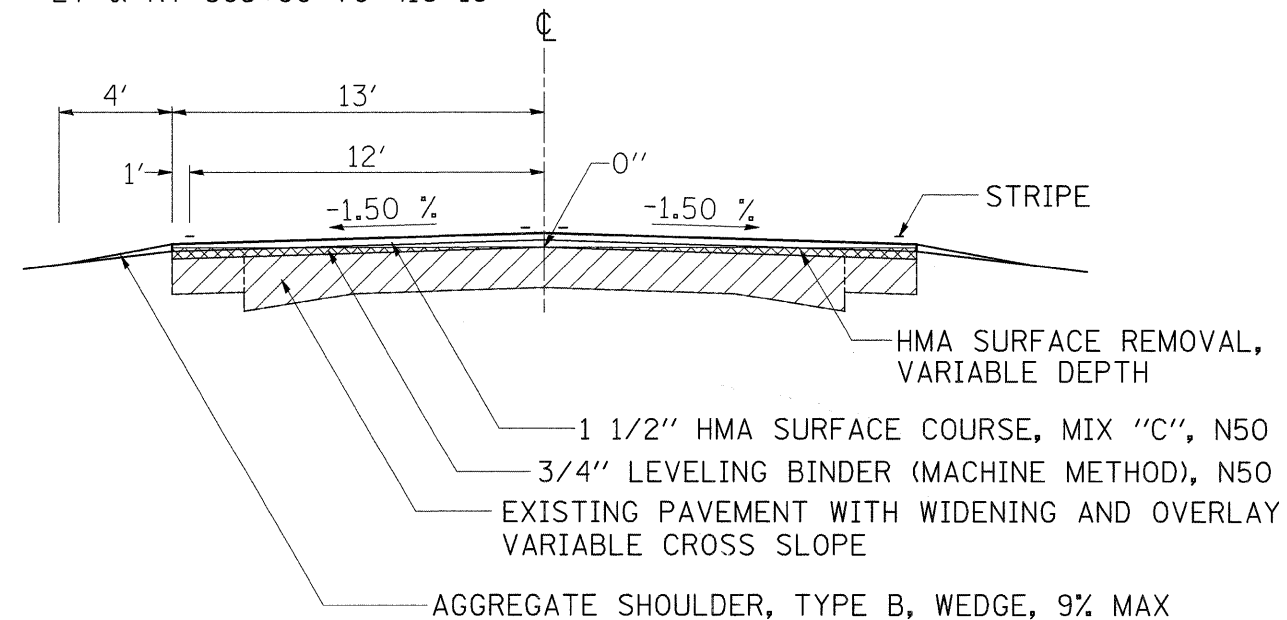
STA. 237+22 TO 238+80
STA. 253+50 TO 258+32
STA. 259+22 TO 265+98



STATIONS FOR VARIABLE DEPTH MILLING

LT 312+66 TO 313+60
LT & RT 313+60 TO 328+00
LT & RT 336+30 TO 349+50
LT 349+50 TO 363+20
LT & RT 363+20 TO 373+30
RT 373+30 TO 375+50
LT 393+10 TO 395+90
LT & RT 395+90 TO 416+18

LT 417+68 TO 424+60
LT & RT 424+60 TO 449+00
LT 449+00 TO 473+70
LT 496+94 TO 501+30
LT 504+70 TO 508+00
LT 516+30 TO 525+25
LT 561+12 TO 576+30



FILE NAME =	USER NAME = dosdd	DESIGNED -	REVISED -	STATE OF ILLINOIS DEPARTMENT OF TRANSPORTATION	IL 73	F.A.P. RTE.	SECTION	COUNTY	TOTAL SHEETS	SHEET NO.	
ct:\pw_work\VPWIDOT\DOSSDD\dms33571\d02977.txdgn		DRAWN -	REVISED -			654	(107, 108, 109)RS-4	STEPHENSON	89	10	
PLOT SCALE = 50.0000' / IN.		CHECKED -	REVISED -			CONTRACT NO. 64C91					
PLOT DATE = Wed Sep 24 09:01:36 2008		DATE -	REVISED -			FED. ROAD DIST. NO. 2 (ILLINOIS) FED. AID PROJECT					
				SCALE:	SHEET NO. OF SHEETS	STA. TO STA.					