

CONSTRUCTION NOTES:

1. THE MASTER CONTROLLER SHALL BE LOCATED AT THE INTERSECTION OF LASALLE STREET AND LAFAYETTE STREET.
2. THE CONTRACTOR SHALL REMOVE THE EXISTING INTERCONNECT CABLE AND REPLACE WITH FIBER OPTIC CABLE AS SPECIFIED.
3. NEW AND EXISTING HANDHOLES SHALL BE USED AS SHOWN.
4. SEE SHEETS 46 AND 47 FOR REMAINING INTERCONNECT DETAILS AND QUANTITIES.

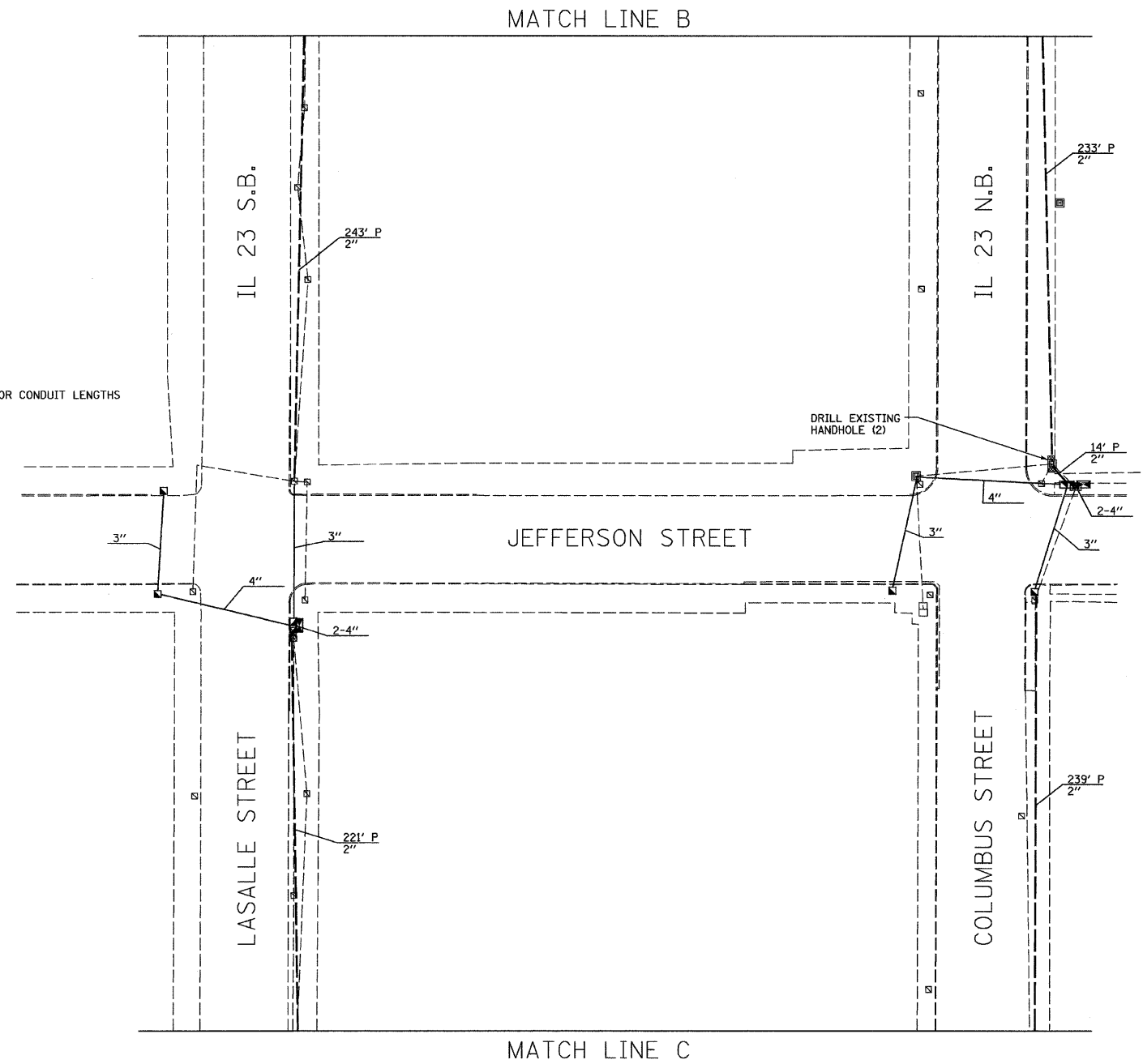
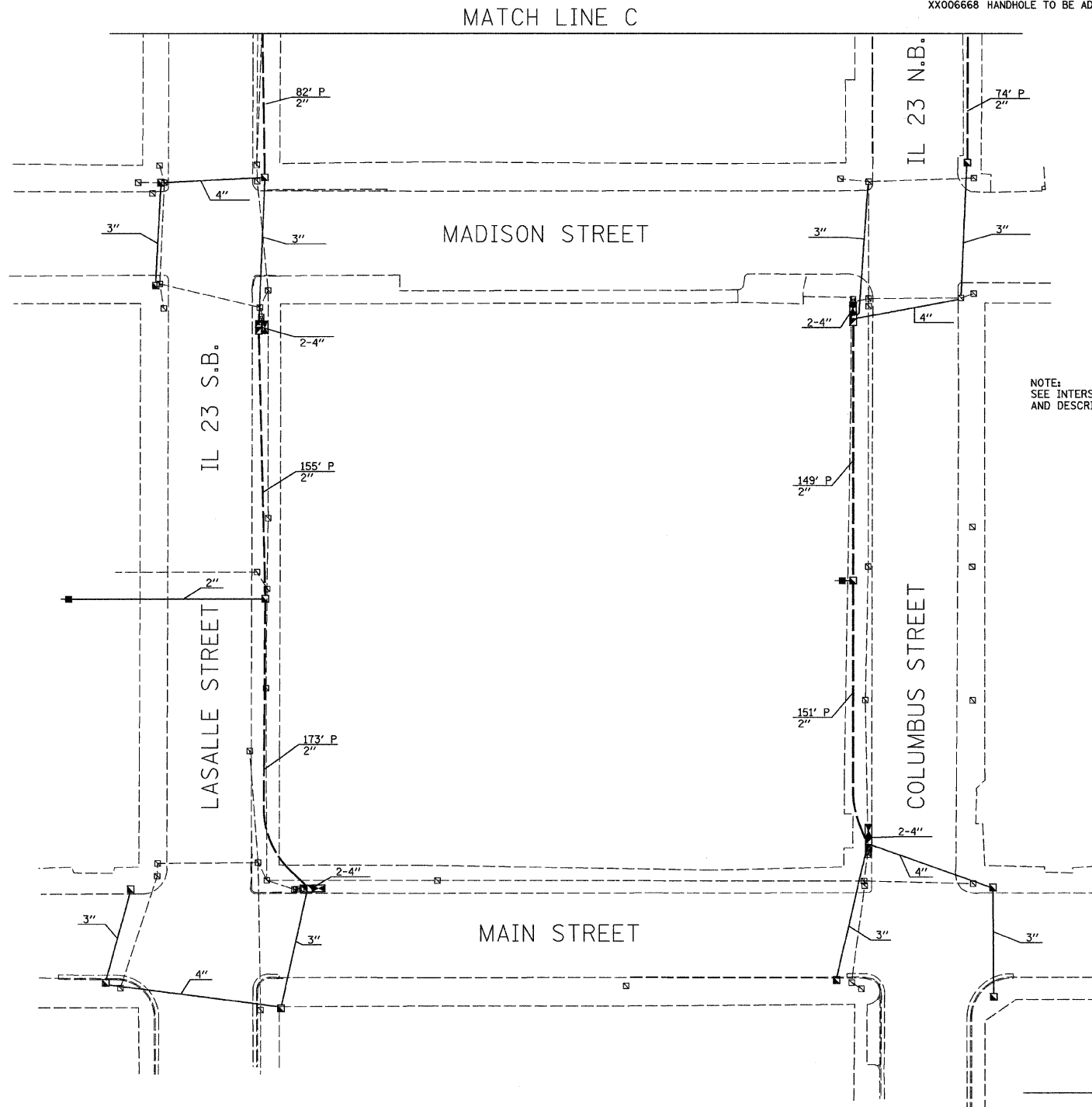
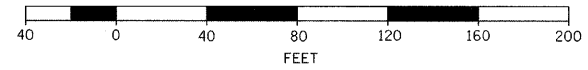
SCHEDULE OF QUANTITIES

ITEM NO.	DESCRIPTION	UNIT	TOTAL QUANTITY
42400100	PORTLAND CEMENT CONCRETE SIDEWALK, 4 INCH	SQ FT	15.7
44000600	SIDEWALK REMOVAL	SQ FT	15.7
81021330	CONDUIT PUSHED, 2" DIA., PVC	FOOT	1734
87100160	FIBER OPTIC CABLE IN CONDUIT 62.5/125 24F	FOOT	2354
87900200	DRILL EXISTING HANDHOLE	EACH	2
89502300	REMOVE ELECTRIC CABLE FROM CONDUIT	FOOT	2874
X0322925	ELECTRIC CABLE IN CONDUIT, TRACER, NO. 14 1C	FOOT	2354
XX006668	HANDHOLE TO BE ADJUSTED WITH NEW FRAME AND COVER	EACH	1

F.A.P. RTE.	SECTION	COUNTY	TOTAL SHEETS	SHEET NO.
•	••	LA SALLE	48	48

STA. TO STA.
 FED. ROAD DIST. NO. ILLINOIS FED. AID PROJECT
 • FAP 68 & 68 ALT (IL 23 NB & SB)
 •• (35, 51 & 48 CS, 1Z)TS

GRAPHIC SCALE



NOTE:
 SEE INTERSECTION PLAN SHEETS FOR CONDUIT LENGTHS
 AND DESCRIPTIONS NOT SHOWN.

TRAFFIC SIGNALS LEGEND

EXISTING	PROPOSED	
		CONTROLLER CABINET
		CONDUIT
		HANDHOLE
		DOUBLE HANDHOLE

REVISIONS	
NAME	DATE

ILLINOIS DEPARTMENT OF TRANSPORTATION
 TRAFFIC SIGNAL
 INTERCONNECT PLAN
 FAP 68 & 68 ALT (IL 23 NB & SB)
 SECTION (35, 51 & 48 CS, 1Z)TS
 LA SALLE COUNTY

SCALE: VERT. 1" = 40'
 HORIZ. 1" = 40'
 DATE 11/08
 DRAWN BY ARR
 CHECKED BY JLS