







LEGEND

-  AGGREGATE DITCH CHECK
-  INLET & PIPE PROTECTION
-  PERIMETER EROSION BARRIER
-  RIPRAP
-  SEEDING, CLASS 2A & EROSION CONTROL BLANKET
-  SEEDING, CLASS 2A & MULCH, METHOD 2

FILE NAME = ...\\090040\0040-erosion.dgn	USER NAME = Plotted by new6	DESIGNED -	REVISED -	STATE OF ILLINOIS DEPARTMENT OF TRANSPORTATION	EROSION & SEDIMENT CONTROL PLANS US 150 OVER LITTLE FARM CREEK S.N. 090-0040			F.A.U. RTE. 6757	SECTION (105B) BR-3	COUNTY TAEWELL	TOTAL SHEETS 50	SHEET NO. 133
	PLOT SCALE = 40.0000 ft / IN.	CHECKED - FL	REVISED -					SCALE: 1" = 20'	SHEET NO. OF SHEETS	STA. 87+61.06 TO STA. 92+24.00	CONTRACT NO. 68086	
	PLOT DATE = 7/29/2008	DATE - 12/2007	REVISED -					FED. ROAD DIST. NO. ILLINOIS FED. AID PROJECT				