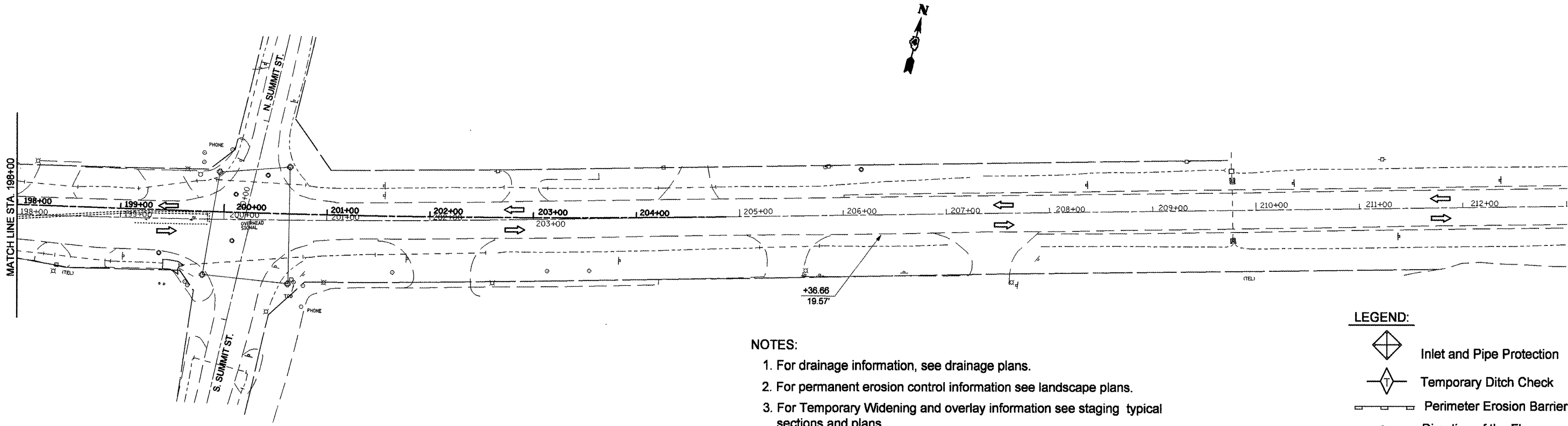
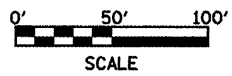
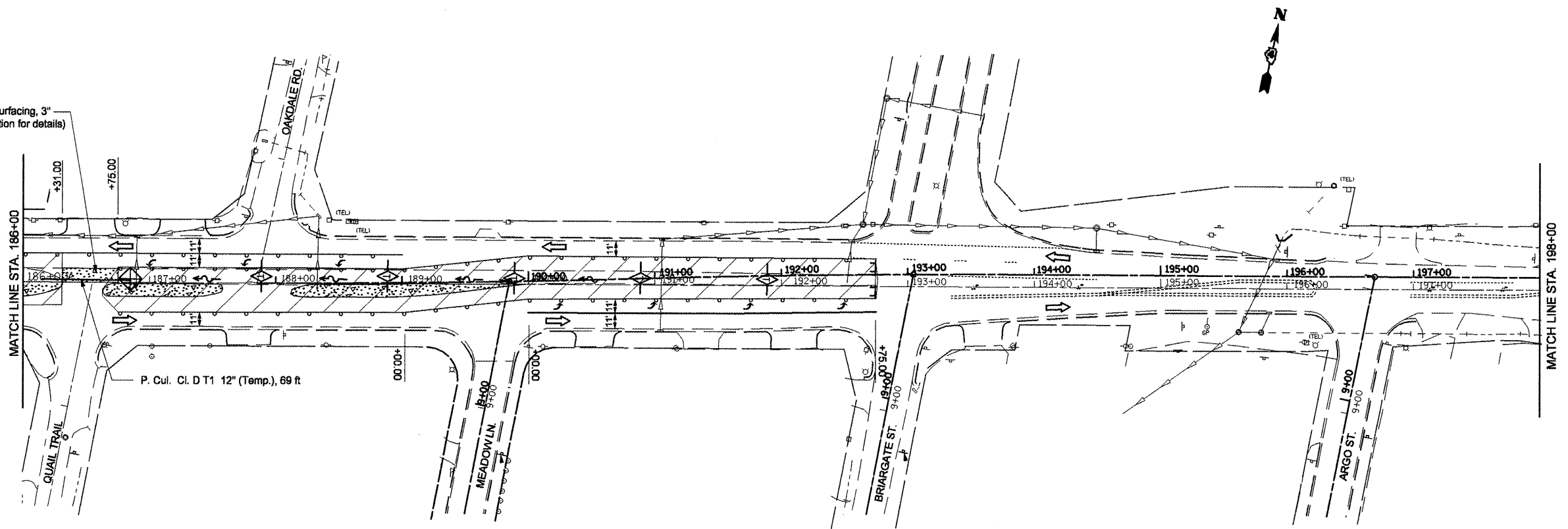
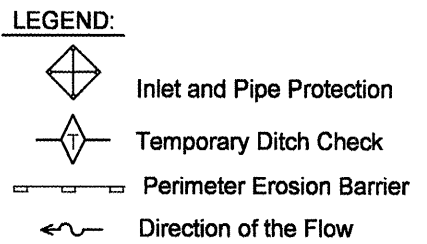


H.M.A. Incidental Surfacing, 3"
(See Pre- Stage 1 typ. section for details)



- NOTES:**
1. For drainage information, see drainage plans.
 2. For permanent erosion control information see landscape plans.
 3. For Temporary Widening and overlay information see staging typical sections and plans.



FILE NAME = Pre-Stage Erosion sht.dgn	USER NAME = swisherdh	DESIGNED -	REVISED -	STATE OF ILLINOIS DEPARTMENT OF TRANSPORTATION	IL RTE 8 - Pre - Stage 1 Erosion Control Plans			F.A.P. RTE.	SECTION	COUNTY	TOTAL SHEETS	SHEET NO.
	PLOT SCALE = 1/8" = 100.0000' / IN.	CHECKED -	REVISED -					399	36 R-8	TAZEWELL	429	89
PLOT DATE = 12/11/2008	DATE -	REVISED -	REVISED -	SCALE:	SHEET NO.	OF SHEETS	STA.	TO STA.	CONTRACT NO. 68258			
<small>FED. ROAD DIST. NO. 4 ILLINOIS FED. AID PROJECT</small>												