



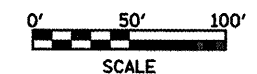


NOTES:

1. Maintain temporary erosion control items from Pre- Stage I in place.
2. For drainage information, see drainage plans.
3. For permanent erosion control information see landscape plans.
4. Place Permanent seeding / sodding during this stage.
5. For Temporary Widening and overlay information see staging typical sections and plans.

LEGEND:

-  Inlet and Pipe Protection
-  Temporary Ditch Check
-  Perimeter Erosion Barrier
-  Direction of the Flow



FILE NAME =
Stage I Erosion sht.dgn

USER NAME = swisherhd
PLOT SCALE = 100.0000' / IN.
PLOT DATE = 12/11/2008

DESIGNED -
DRAWN -
CHECKED -
DATE -

REVISED -
REVISED -
REVISED -
REVISED -

**STATE OF ILLINOIS
DEPARTMENT OF TRANSPORTATION**

IL RTE 8 - Stage 1 Erosion Control Plans

SCALE: SHEET NO. OF SHEETS STA. TO STA.

F.A.P. RTE.	SECTION	COUNTY	TOTAL SHEETS	SHEET NO.
399	36 R-8	TAZEWELL	429	92
CONTRACT NO. 68258				
FED. ROAD DIST. NO. 4 ILLINOIS FED. AID PROJECT				