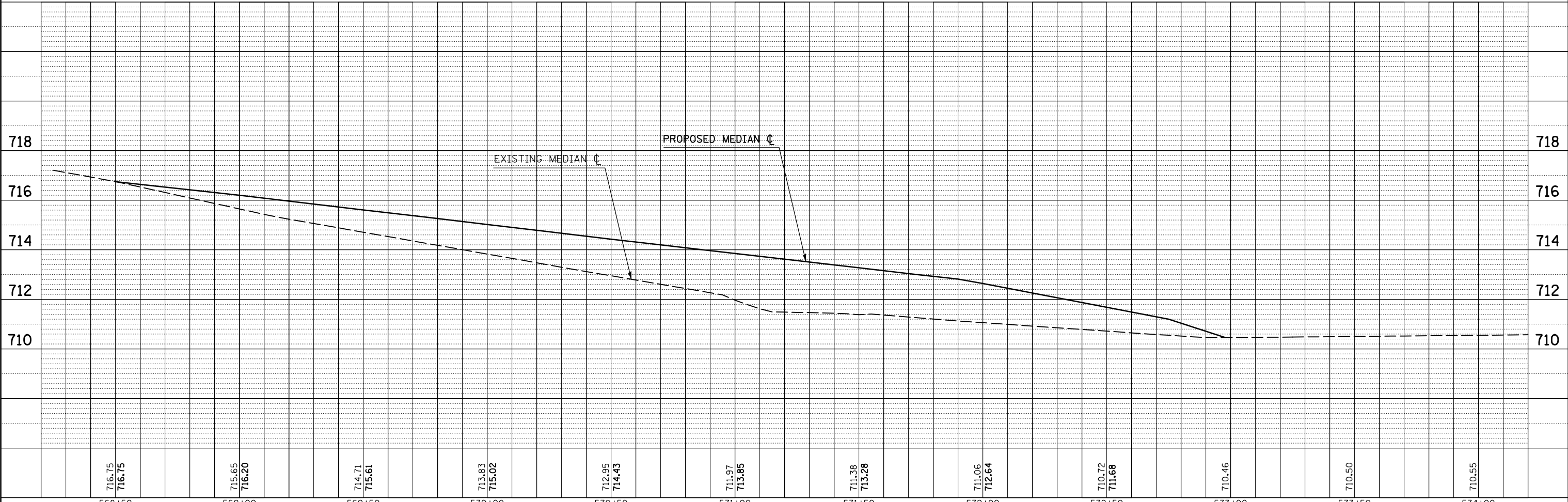
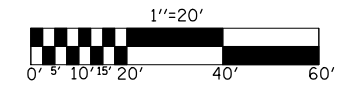
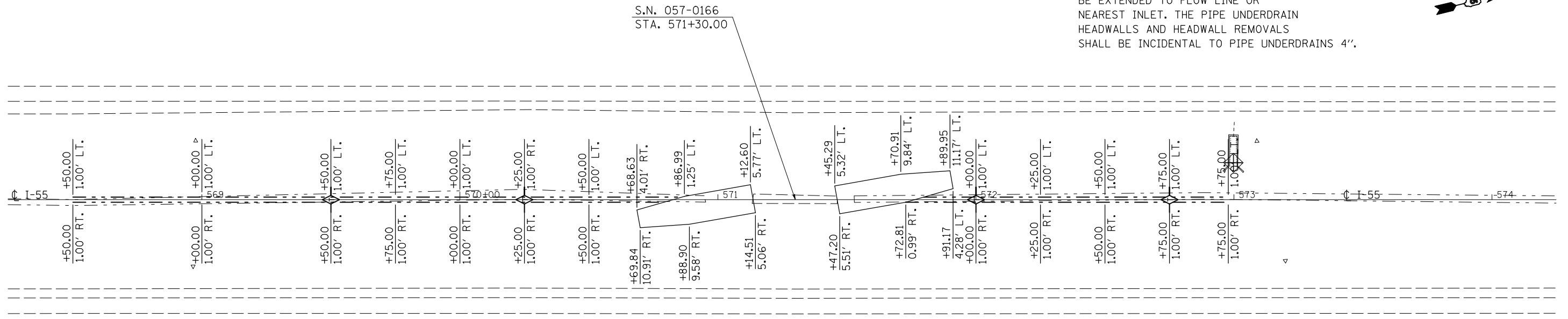


PLAN	SURVEYED	BY	DATE
	PLOTTED		
	CHECKED		
	AT		
	FILE NAME		
	NO.		

PROFILE	SURVEYED	BY	DATE
	PLOTTED		
	CHECKED		
	AT		
	FILE NAME		
	NO.		

NOTE: PIPE UNDERDRAINS 4" SHALL BE EXTENDED TO FLOW LINE OR NEAREST INLET. THE PIPE UNDERDRAIN HEADWALLS AND HEADWALL REMOVALS SHALL BE INCIDENTAL TO PIPE UNDERDRAINS 4".



FILE NAME =	USER NAME = piersonbr	DESIGNED -	MLB	REVISED -	
ct:\pwork\PWIDOT\PIERSONBR\d0101466\d570745-sht-plnpr.f.dgn		DRAWN -	BBP	REVISED -	
	PLOT SCALE = 40.0000' / IN.	CHECKED -		REVISED -	
	PLOT DATE = 12/16/2008	DATE -	12/09/08	REVISED -	

**STATE OF ILLINOIS  
DEPARTMENT OF TRANSPORTATION**

**S.N. 057-0166 PLAN & PROFILE**

SCALE: 1" = 20' SHEET NO. 1 OF 1 SHEETS STA. 568+50.00 TO STA. 574+00.00

F.A.I. RTE.	SECTION	COUNTY	TOTAL SHEETS	SHEET NO.
55	D5Safety-2	McLean	79	29
CONTRACT NO. 70745				
FED. ROAD DIST. NO.		ILLINOIS FED. AID PROJECT		