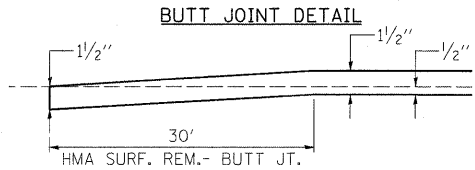


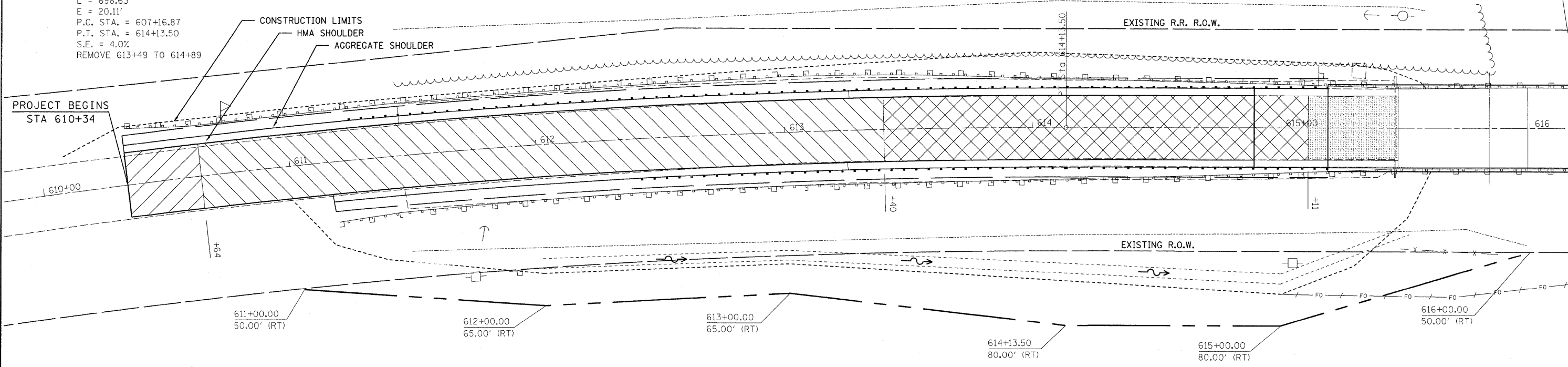
EXIST. CURVE C1
 PI STA. = 610+66.73
 $\Delta = 13^\circ 09' 40''$ (RT)
 $D = 1^\circ 53' 21''$
 $R = 3,032.70'$
 $T = 349.86'$
 $L = 696.63'$
 $E = 20.11'$
 P.C. STA. = 607+16.87
 P.T. STA. = 614+13.50
 S.E. = 4.0%
 REMOVE 613+49 TO 614+89



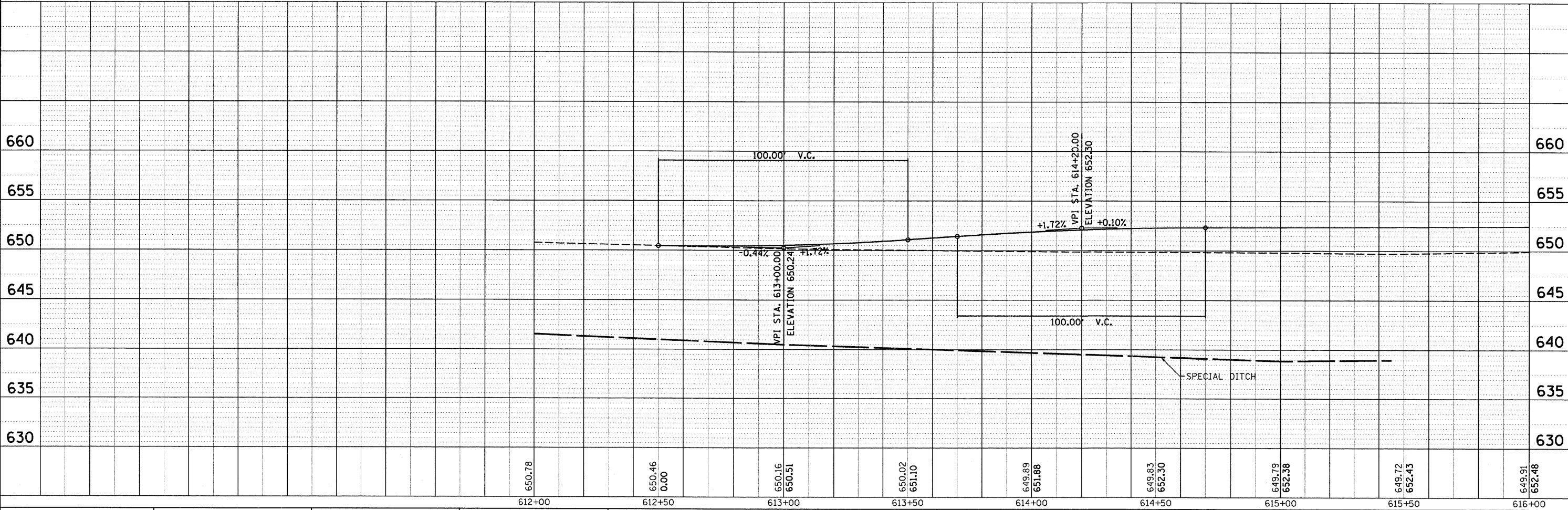
- PAVEMENT REMOVAL
- BREAK EXISTING PAVEMENT (NO PAY)
- HMA SURF. REM. 1/2"
- HMA SURF. REM. - BUTT JT.



| | |
|----------------------|------|
| PLAN | DATE |
| SURVEYED | BY |
| PLOTTED | |
| ALIGNMENT CHECKED | |
| CONSTRUCTION CHECKED | |
| CADD FILE NAME | |
| NO. | |



| | |
|-----------------------------|------|
| PROFILE | DATE |
| SURVEYED | BY |
| PLOTTED | |
| GRADES CHECKED | |
| STRUCTURE NOTATIONS CHECKED | |
| NO. | |



| | | | | | | | | | | |
|--|-----------------------------|------------|-----------|---|---|------------------|---------------|--------------|--------------------|-----------|
| FILE NAME = | USER NAME = steffennk | DESIGNED - | REVISED - | STATE OF ILLINOIS DEPARTMENT OF TRANSPORTATION | PLAN & PROFILE SHEET 1 | F.A.S. RTE. 1536 | SECTION 125BR | COUNTY MACON | TOTAL SHEETS | SHEET NO. |
| ea:\pwwork\PIWID00\STEFFENMK\dms52451\sh | 8p_74145.dgn | DRAWN - | REVISED - | | | | | | 45 | 9 |
| | PLOT SCALE = 20.0000' / IN. | CHECKED - | REVISED - | | | | | | CONTRACT NO. 74145 | |