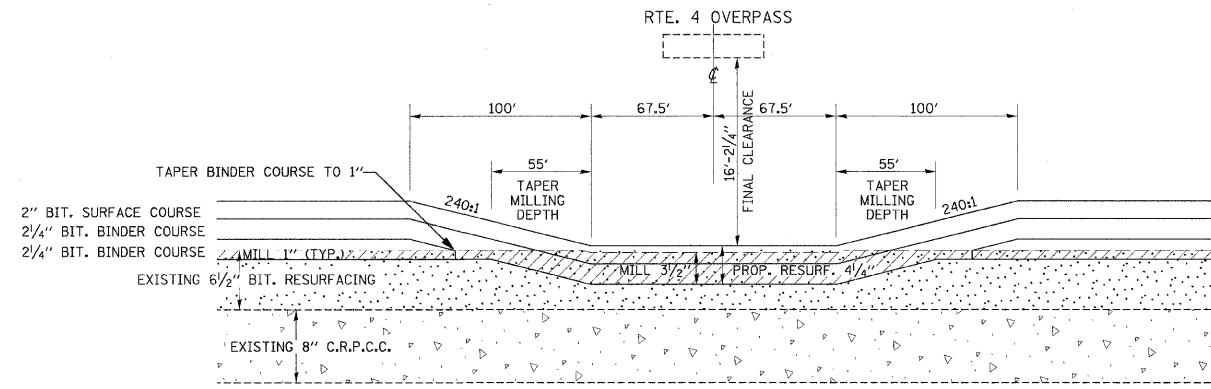
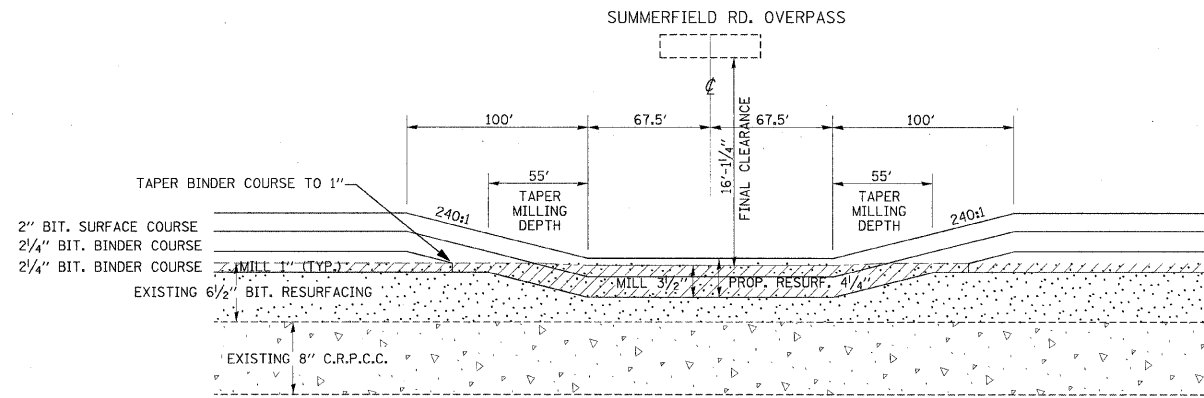


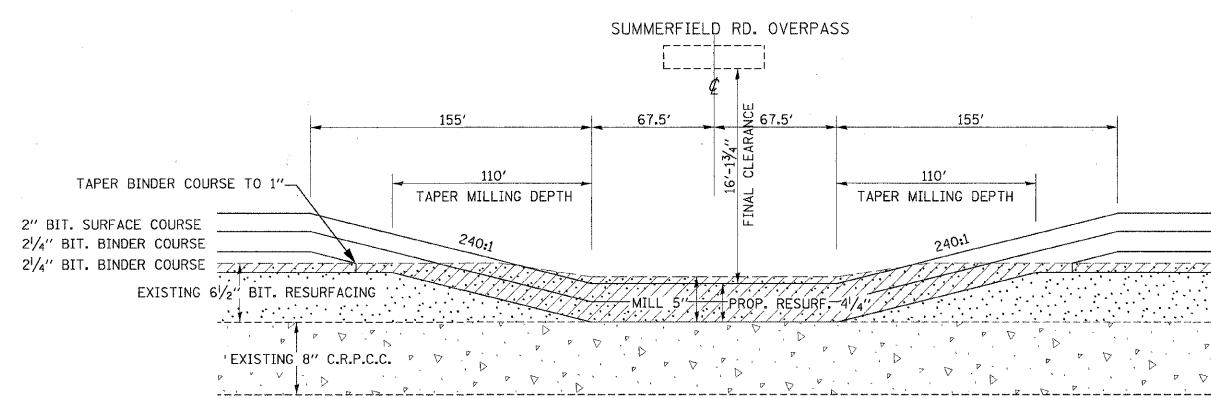
MILLING/RESURFACING DETAIL
AT RTE. 4 OVERPASS, WB
NOT TO SCALE



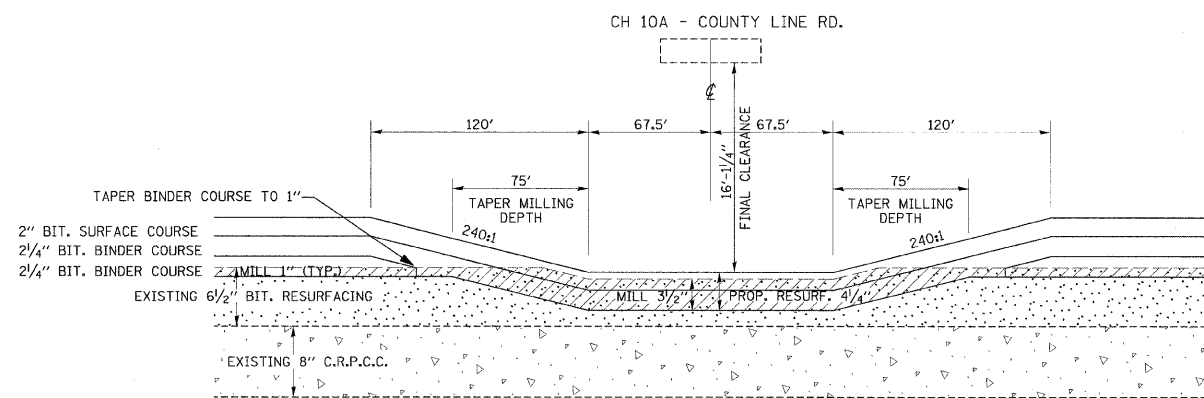
MILLING/RESURFACING DETAIL
AT RTE. 4 OVERPASS, EB
NOT TO SCALE



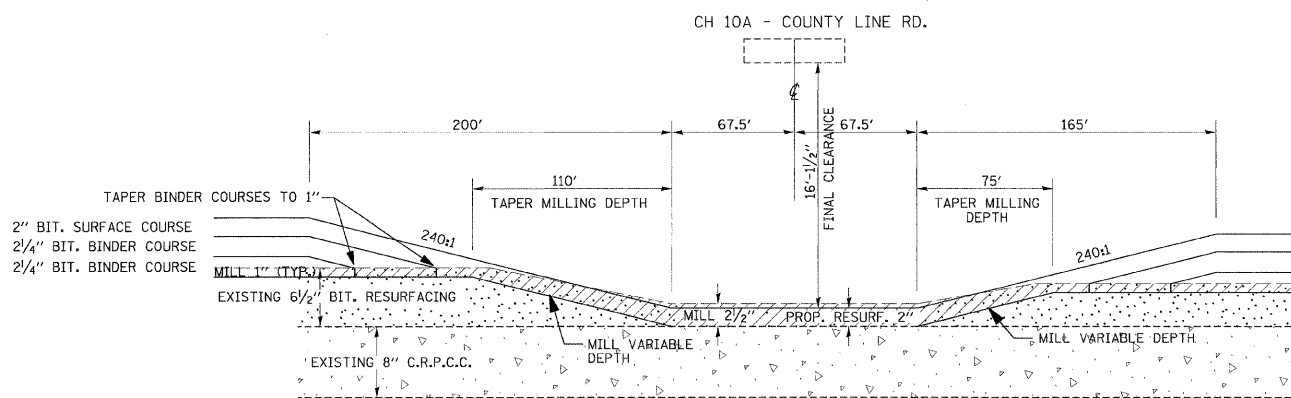
MILLING/RESURFACING DETAIL
AT CH 50 (Summerfield Rd.) OVERPASS, WB
NOT TO SCALE



MILLING/RESURFACING DETAIL
AT CH 50 (Summerfield Rd.) OVERPASS, EB
NOT TO SCALE



MILLING/RESURFACING DETAIL
AT CH 10A (County Line Rd) OVERPASS, WB
NOT TO SCALE



MILLING/RESURFACING DETAIL
AT CH 10A (County Line Rd) OVERPASS, EB
NOT TO SCALE

NOTE:
CONTRACTOR SHALL CONFIRM
BRIDGE CLEARANCES PRIOR
TO BEGINNING RESURFACING
MINIMUM CLEARANCE 16'-0"

PLOT DRIVER = C:\Program Files\Bentley\MapSource\System\Plot\Printer-Full-PLT
 PEN TABLE = S:\CAD\Library\MapSource\Plot\Printer-Full-Sub.tbl
 GONZALEZ COMPANIES, LLC 618-222-2221 WWW.GONZALEZCOS.COM

FILE NAME =	USER NAME = untitled	DESIGNED - SCF	REVISED -
DB76855 sht-details resurf.dgn		DRAWN - SCF	REVISED -
	PLOT SCALE = 58.0000' / IN.	CHECKED - TJO	REVISED -
	PLOT DATE = 12/10/2008	DATE - 12/12/08	REVISED -

STATE OF ILLINOIS
DEPARTMENT OF TRANSPORTATION

RESURFACING DETAILS

SCALE: NONE SHEET NO. 2 OF 2 SHEETS STA. TO STA.

F.A.I. RTE.	SECTION	COUNTY	TOTAL SHEETS	SHEET NO.
64	82-18,9,10RS-3	ST. CLAIR-CLINTON	78	52
FED. ROAD DIST. NO. ILLINOIS FED. AID PROJECT			CONTRACT NO. 76855	