



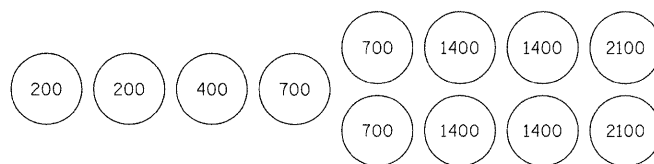
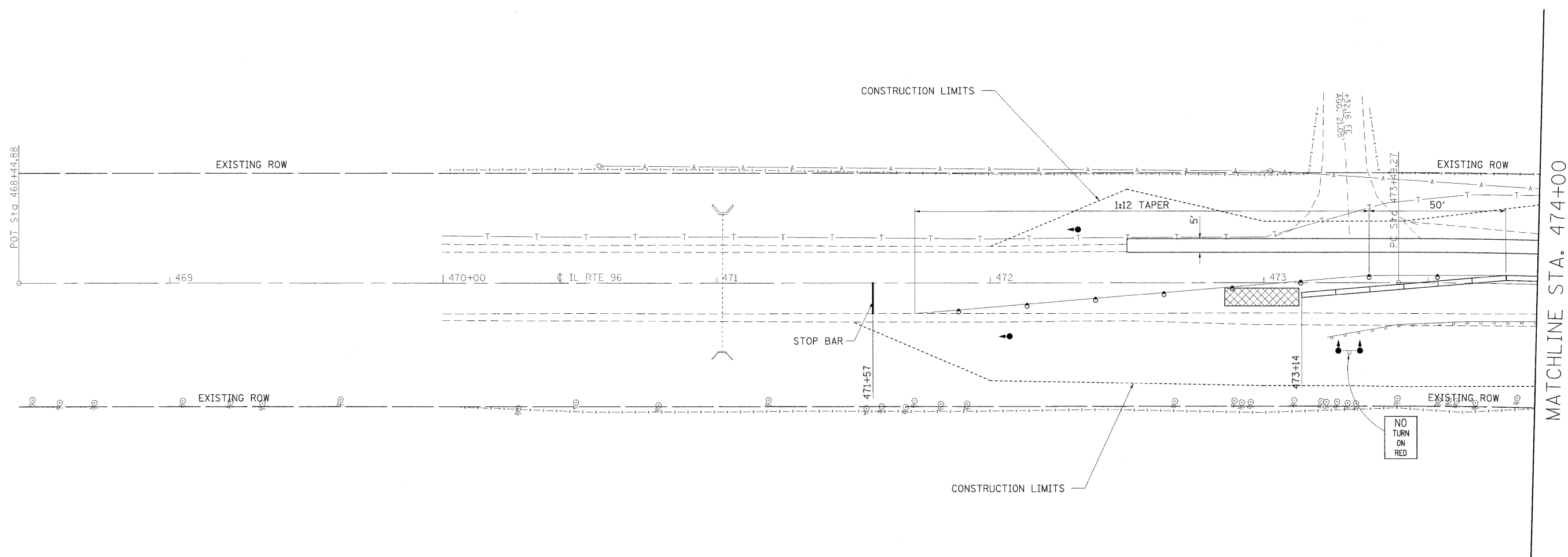


LEGEND

-  IMPACT ATTENUATOR
-  TEMPORARY CONCRETE BARRIER
-  BARRELS WITH STEADY BURNING LIGHT
-  TEMPORARY BRIDGE TRAFFIC SIGNALS



SAND MODULE IMPACT ATTENUATOR LAYOUT  
(IF OPTION USED)



SEQUENCE OF CONSTRUCTION - STAGE I:

PLACE "HMA BASE COURSE WIDENING - 9 INCHES" ON NORTH SIDE OF ROADWAY FOR STAGE I TRAFFIC AS A PRE-STAGE TO STAGE I.

PLACE STOP BARS AS SHOWN ON PLANS.


REMOVE SKIP-DASH AND CONFLICTING SOLID EDGE PAVEMENT MARKINGS BETWEEN STOP BARS.

PLACE 425 FT TEMPORARY CONCRETE BARRIER AND 2 EACH IMPACT ATTENUATORS, TEMPORARY.

SEE STANDARD 701321 FOR DETAILS NOT SHOWN ON PLANS.

PERFORM ALL NECESSARY BRIDGE WORK IN STAGE I WORK ZONE.

PLACE "HMA BASE COURSE WIDENING - 9 INCHES" ON SOUTH SIDE OF ROADWAY FOR STAGE II TRAFFIC AS A PRE-STAGE TO STAGE II.



FILE NAME = #FILE#	USER NAME = #USER#	DESIGNED -	REVISED -	<b>STATE OF ILLINOIS DEPARTMENT OF TRANSPORTATION</b>	<b>STAGE I CONSTRUCTION</b>	F.A.P. RTE. 304	SECTION 5A-BR	COUNTY CALHOUN	TOTAL SHEETS 60	SHEET NO. 12
	PLOT SCALE = #SCALE#	CHECKED -	REVISED -		SCALE:	SHEET NO. 1 OF 4 SHEETS	STA. 468+00 TO STA. 474+00	CONTRACT NO. 76886		
	PLOT DATE = #DATE#	DATE -	REVISED -		FED. ROAD DIST. NO. ILLINOIS FED. AID PROJECT					