

PART OF THE NW 1/4 OF SECTION 21 AND THE SW 1/4 OF SECTION 16 T10N, R10W, OF THE 3RD PM, GREENE COUNTY, ILLINOIS

THE TOPOGRAPHY SHOWN HEREON WAS ORIGINALLY LOCATED BY THE ILLINOIS DEPARTMENT OF TRANSPORTATION AND PROVIDED TO THE SURVEYOR. THE SURVEYOR FIELD VERIFIED AND SUPPLEMENTED THE TOPOGRAPHY SHOWN HEREON ON 2/22/2008.

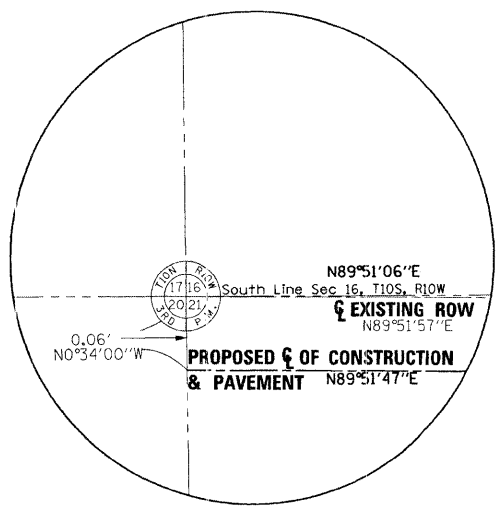
COORDINATES SHOWN HEREON ARE BASED ON SURVEY CONTROL DATA AS PROVIDED BY THE ILLINOIS DEPARTMENT OF TRANSPORTATION.

STATION	OFFSET	NORTH	EAST
1116+65.49	40.05' LT	280,609.9524	961,019.8956
1116+65.79	0.06' LT	280,610.3480	960,981.4830
1116+66.09	39.95' RT	280,610.7436	960,939.8969
1116+99.47	39.95' RT	280,644.1234	960,939.9670
1116+99.48	40.05' LT	280,643.9361	961,019.9668
1121+00.00	40.03' LT	281,044.4578	961,020.9045
1121+00.00	39.97' RT	281,044.6490	960,940.9048
1122+50.00	49.98' RT	281,194.6725	960,931.2560
1122+50.00	50.02' LT	281,194.4334	961,031.2557
POT 1123+55.00	CL	281,299.5530	960,981.4830
1125+00.00	50.01' LT	281,444.4328	961,031.8410
1125+00.00	49.99' RT	281,444.6718	960,931.8413
1126+50.00	40.00' RT	281,594.6475	960,942.1925
1126+50.00	40.00' LT	281,594.4562	961,022.1923
POT 1128+00.00	CL	281,744.5514	960,982.5467
1129+70.82	39.99' LT	281,915.2710	961,022.9434
1129+71.27	40.01' RT	281,915.9120	960,942.9447

F.A.P. RTE.	SECTION	COUNTY	TOTAL SHEETS	SHEET NO.
761	104-BR-2	GREENE	82	13
STA.	TO STA.			
FED. ROAD DIST. NO.	ILLINOIS	FED. AID PROJECT		
CONTRACT NO.	76987			

LEGEND

- EXISTING CENTERLINE
- EXISTING RIGHT OF WAY LINE
- EXISTING EASEMENT LINE
- EXISTING ACCESS CONTROL LINE
- PROPOSED ACCESS CONTROL LINE
- PROPOSED CENTERLINE
- PROPOSED RIGHT OF WAY LINE
- PROPOSED TEMPORARY EASEMENT LINE
- PROPOSED PERMANENT EASEMENT LINE
- SECTION LINE
- QUARTER SECTION LINE
- QUARTER QUARTER SECTION LINE
- PROPERTY (DEED) LINE
- APPARENT PROPERTY LINE
- MEASURED DIMENSION
- RECORDED DIMENSION
- FOUND STONE
- FOUND IRON PIPE OR IRON ROD AT CORNER UNLESS OTHERWISE NOTED
- SET 5/8 INCH IRON ROD WITH PLASTIC CAP IDENTIFIED BY SURVEYORS LICENSE NUMBER AT CORNER UNLESS OTHERWISE NOTED
- PERMANENT SURVEY MONUMENT, I.D.O.L. STD. 667101 (TO BE SET BY OTHERS)
- SET 5/8 INCH IRON ROD AS SURVEY CONTROL UNLESS OTHERWISE NOTED
- FOUND CUT CROSS
- SET CUT CROSS
- FOUND RIGHT OF WAY MARKER
- SAME OWNERSHIP
- EXISTING BUILDING
- STAKING OF PROPOSED RIGHT OF WAY AND PERMANENT EASEMENT CORNERS. SET 5/8 INCH METAL ROD WITH DIVISION OF HIGHWAY SURVEY ALUMINUM CAP TO MONUMENT THE POSITION SHOWN, IDENTIFIED BY INSCRIPTION DATA AND SURVEYORS LICENSE NUMBER. (PROPOSED RIGHT OF WAY CORNERS SET IN CULTIVATED AREAS SHALL BE A MINIMUM OF 20 INCHES BELOW THE GROUND SURFACE).



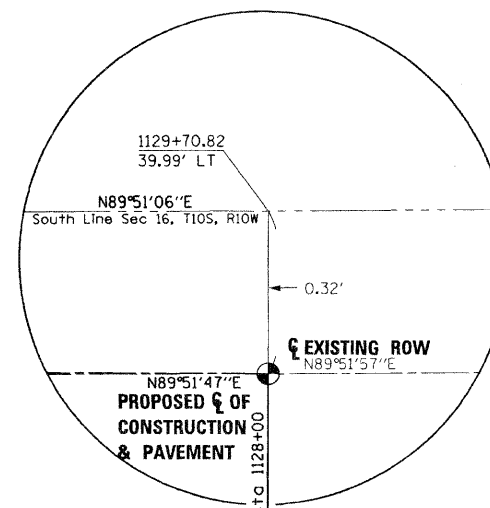
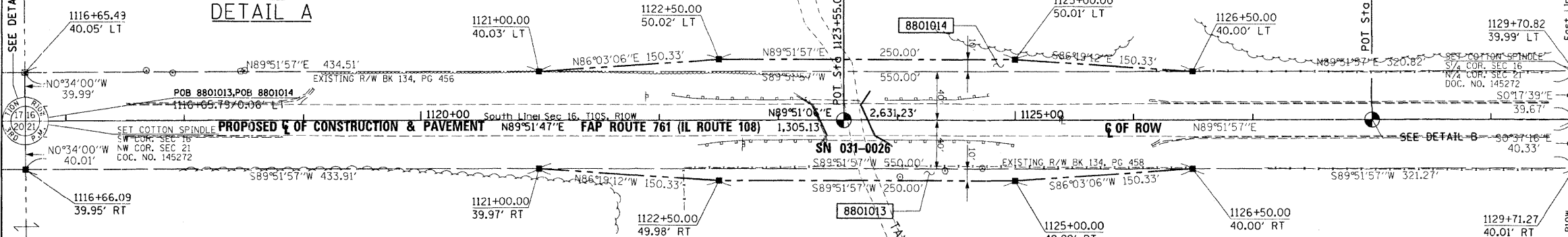
SEE SHEET 4 FOR TOTAL HOLDING

SW 1/4 SW 1/4  
SEC 16-10N-10W

BK.188/PG.213,215&216

SEE DETAIL A  
West Line Sec 16, T10S, R10W  
West Line Sec 21, T10S, R10W

East Line SW 1/2 SW 1/4 Sec 16, T10S, R10W  
East Line W 1/2 NW 1/4 Sec 21, T10S, R10W



W 1/2 NW 1/4  
SEC 21-10N-10W

SEE SHEET 4 FOR TOTAL HOLDING

BK.1/PG.345

STATE OF MISSOURI )  
CITY OF ST. LOUIS )

I, RONNIE D. LOWE, AN ILLINOIS PROFESSIONAL LAND SURVEYOR, CERTIFY THAT I HAVE SURVEYED THE PLAT OF HIGHWAY SHOWN HEREON AND THAT THIS PROFESSIONAL SERVICE CONFORMS TO THE CURRENT ILLINOIS MINIMUM STANDARDS FOR A BOUNDARY SURVEY FOR THE PROPOSED PARCEL(S) TO BE ACQUIRED BY THE STATE OF ILLINOIS, DEPARTMENT OF TRANSPORTATION, SHOWN HEREON.

DATED \_\_\_\_\_

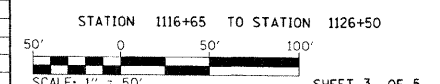
RONNIE D. LOWE, PLS NO. 035-003363  
LICENSE EXPIRATION DATE: 11/30/2008

PARCEL NO.	OWNER	TOTAL HOLDING ACRES	FEE SIMPLE ACQUISITION				REMAINDER ACRES	PERMANENT TAX NUMBER	PROPERTY ACQUIRED BY	
			GROSS ACRES	SO. FT.	PREVIOUSLY DEDICATED ACRES	NET ACRES				
8801013	Lewis William Griswold and Barbara Lucille Griswold, husband and wife as tenants in common Book 1 Page 345 Title Report Number GN-118	269.2367	1.2954	56,429	1.2036	52,429	0.0918	4,000	267.9413	07-120-17-6 07-120-20-1 07-120-21-3
8801014	Weisner Bros., Inc., a Delaware corporation Book 188 Pages 213, 215 & 216 Title Report Number GN-117	228.3498	1.2853	55,967	1.1934	51,987	0.0918	4,000	227.0645	07-120-16-5 07-120-16-6 07-120-21-1 07-120-21-2

REVISION	
DATE	DESCRIPTION

**DAVID MASON & ASSOCIATES**  
Engineering  
Architecture  
Surveying  
800 South Vandeventer Avenue  
St. Louis, MO 63110  
(314) 534-1030  
ILLINOIS LICENSE NO: 184-003391  
Expiration Date: April 30, 2009

ILLINOIS DEPARTMENT OF TRANSPORTATION  
PLAT OF HIGHWAYS  
FAP ROUTE 761 (IL 108)  
SECTION 104-BR-2  
GREENE COUNTY  
JOB NO. R-98-001-08



COMPLETION DATE OF FIELD WORK PERFORMED  
LAND SURVEY: FEBRUARY 22, 2008  
RIGHT OF WAY STAKING: XXXXXXXX

ILLINOIS DEPARTMENT OF TRANSPORTATION  
DIVISION OF HIGHWAYS/REGION 5/DISTRICT 8  
1102 EASTPORT PLAZA DRIVE  
COLLINGSVILLE, ILLINOIS 62234-6198  
SHEET 1 IS A COVER SHEET

PLOT DATE = DATE  
FILE NAME = FILE  
USER NAME = USER