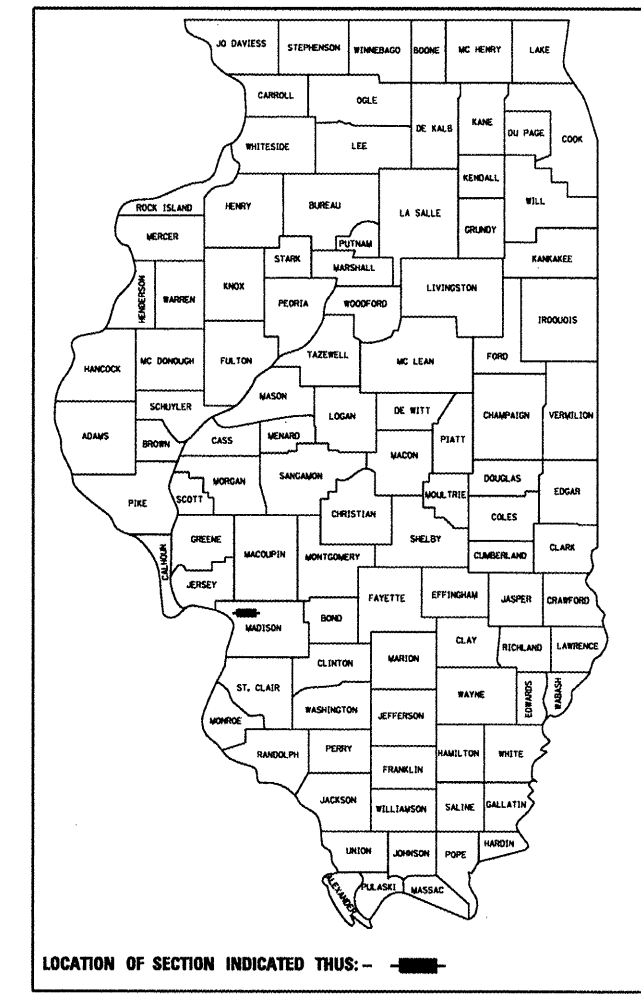


STATE OF ILLINOIS
 DEPARTMENT OF TRANSPORTATION
 DIVISION OF HIGHWAYS
**PROPOSED
 HIGHWAY PLANS**
 FAP ROUTE 785 (IL 111/140)
 SECTION 132-4RS
**BRIDGE DECK PATCHING AND MICROSILICA OVERLAY
 MADISON COUNTY**

F.A.P. RTE.	SECTION	COUNTY	TOTAL SHEETS	SHEET NO.
785	132-4RS	MADISON	12	1
FED. ROAD DIST. NO.	ILLINOIS	CONTRACT NO. 76B89		

D-98-064-08



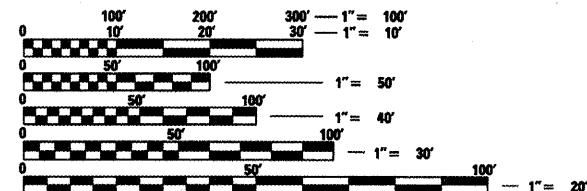
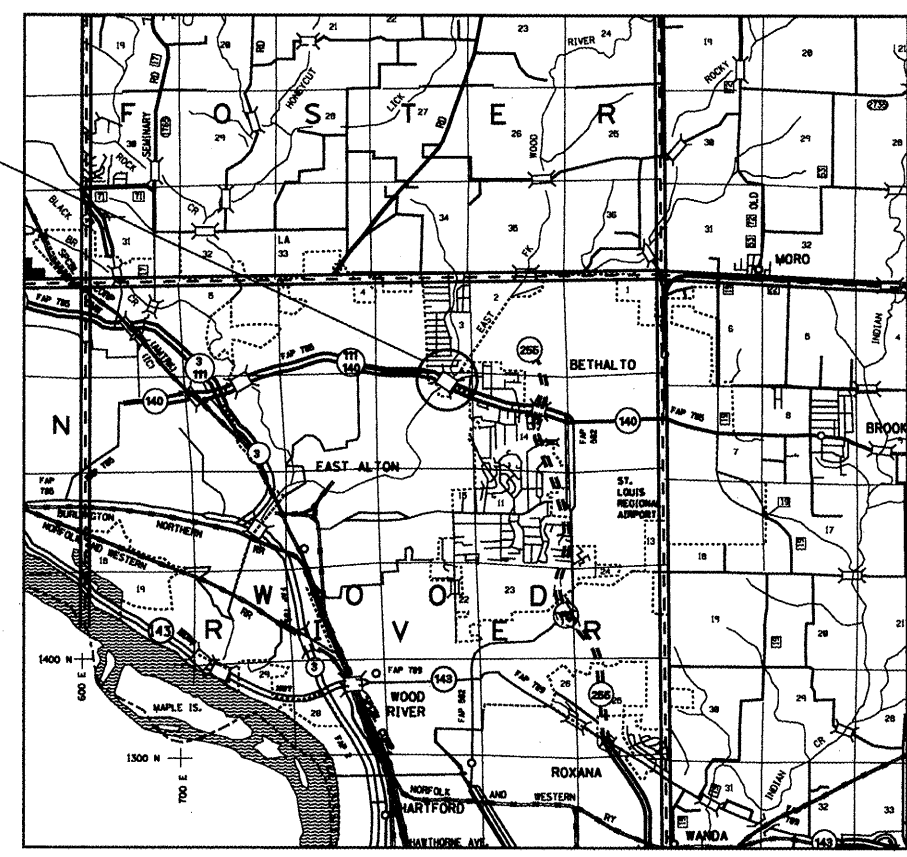
FOR INDEX OF SHEETS, SEE SHEET NO. 2

C-98-074-08

R 9 W

SN 060-0187(EB) & 060-0190(WB)

T 5 N



FULL SIZE PLANS HAVE BEEN PREPARED USING STANDARD ENGINEERING SCALES. REDUCED SIZED PLANS WILL NOT CONFORM TO STANDARD SCALES. IN MAKING MEASUREMENTS ON REDUCED PLANS, THE ABOVE SCALES MAY BE USED.

J.U.L.I.E.
 JOINT UTILITY LOCATION INFORMATION FOR EXCAVATION
 1-800-892-0123
 OR 811

PROJECT ENGINEER: CHERYL KEPLAR (618) 346-3186
 PROJECT MANAGER: PATTI LEBEAU (618) 346-3179

CONTRACT NO. 76B89

GROSS LENGTH = 460 FT. = 0.087 MILE
 NET LENGTH = 460 FT. = 0.087 MILE

LATITUDE = 38° 54' 25"
 LONGITUDE = -90° 05' 04"

STATE OF ILLINOIS
 DEPARTMENT OF TRANSPORTATION
 DIVISION OF HIGHWAYS

SUBMITTED December 13, 2008
Mary C. Jamie
 DEPUTY DIRECTOR OF HIGHWAYS, REGION 5 ENGINEER

January 30, 2009
Charles F. Ingersoll
 ENGINEER OF DESIGN AND ENVIRONMENT

January 30, 2009
Christine M. Reed
 DIRECTOR OF HIGHWAYS, CHIEF ENGINEER

**PRINTED BY THE AUTHORITY
 OF THE STATE OF ILLINOIS**