

STATE OF ILLINOIS
 DEPARTMENT OF TRANSPORTATION
 DIVISION OF HIGHWAYS

**PROPOSED
 HIGHWAY PLANS**

VARIOUS ROUTES (MISSOURI AVE. PUMP STATION)
 DIST 8 DEEP WELLS 2009-2

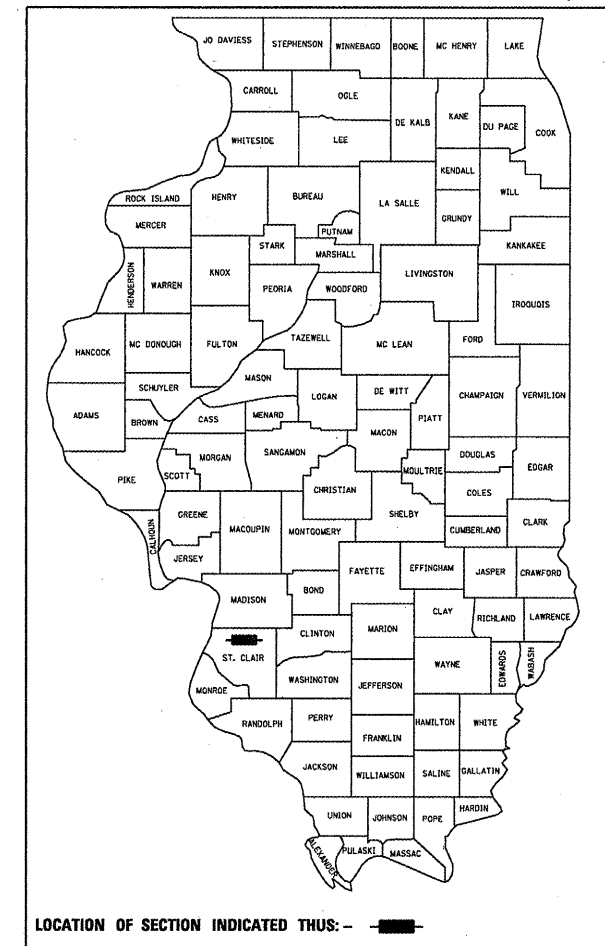
ST. CLAIR COUNTY
 INSTALLATION OF DEEP WELL TO REPLACE COLLAPSED
 WELL AT MISSOURI AVE. PUMP STATION

C-98-012-09

F.A. RTE.	SECTION	COUNTY	TOTAL SHEETS	SHEET NO.
*	**	ST. CLAIR	7	3
FED. ROAD DIST. NO.		ILLINOIS CONTRACT NO.	76C71	

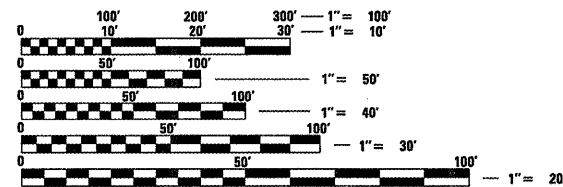
* VARIOUS ROUTES
 ** DISTRICT 8 DEEP WELLS 2009-2

D-98-017-09 7+12=19



INDEX OF SHEETS

- 1 COVER SHEET
- 2 GENERAL NOTES, COMMITMENTS, HIGHWAY STANDARDS & BENCHMARK
- 3 SUMMARY OF QUANTITIES
- 4 PLAN VIEW
- 5-6 MISSOURI AVE. TYPICAL WELL DETAILS
- 7 NOT USED
- 7A.-7M. FIELD BORING LOGS

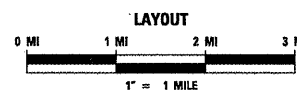


FULL SIZE PLANS HAVE BEEN PREPARED USING STANDARD ENGINEERING SCALES. REDUCED SIZED PLANS WILL NOT CONFORM TO STANDARD SCALES. IN MAKING MEASUREMENTS ON REDUCED PLANS, THE ABOVE SCALES MAY BE USED.

J.U.L.E.
 JOINT UTILITY LOCATION INFORMATION FOR EXCAVATION
 1-800-892-0123
 OR 811

PROJECT ENGINEER: PATTI LEBEAU (618) 346-3179
 PROJECT MANAGER: CHERYL KEPLAR (618) 346-3186

CONTRACT NO. 76C71



STATE OF ILLINOIS
 DEPARTMENT OF TRANSPORTATION
 DIVISION OF HIGHWAYS

SUBMITTED December 11, 2008
Mary C Jamie
 DEPUTY DIRECTOR OF HIGHWAYS, REGION ENGINEER

 20 _____
 ENGINEER OF DESIGN AND ENVIRONMENT

 20 _____
 DIRECTOR OF HIGHWAYS, CHIEF ENGINEER

**PRINTED BY THE AUTHORITY
 OF THE STATE OF ILLINOIS**

Rev.