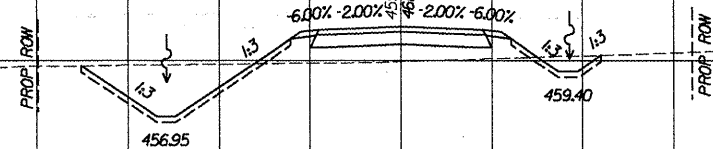


• 110.121RS-611RS-4100BRR			
F.A.P. RTE	SECTION	COUNTY	TOTAL SHEETS
64		PEORIA	186
STA.	TO STA.		
FED. ROAD DISTRICT NO.	ILLINOIS	ILL. RTE 29	
CONTRACT 88803			

465

460



EARTH EXCA = 33 SF  
 FILL = 24 SF  
 TOPSOIL REPL = 11 SF

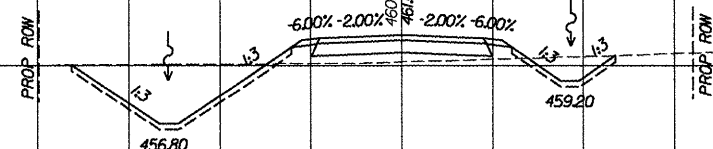
465

460

26+50.00

465

460



EARTH EXCA = 46 SF  
 FILL = 12 SF  
 TOPSOIL REPL = 12 SF

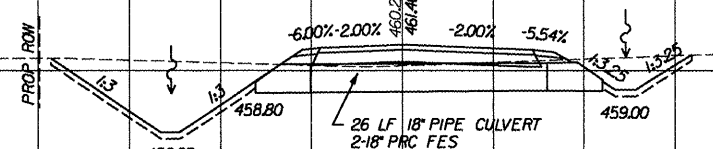
465

460

26+00.00

465

460



EARTH EXCA = 68 SF  
 FILL = 4 SF  
 TOPSOIL REPL = 11 SF

465

460

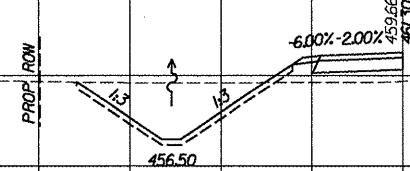
25+50.00

455

455

465

460



EARTH EXCA = 35 SF  
 FILL = 10 SF  
 TOPSOIL REPL = 8 SF

465

460

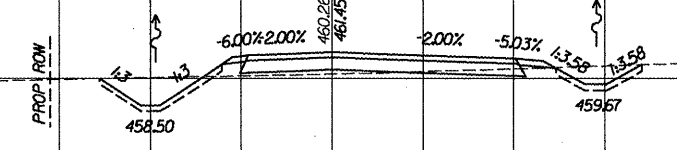
25+00.00

455

455

465

460

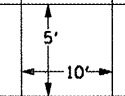


EARTH EXCA = 20 SF  
 FILL = 5 SF  
 TOPSOIL REPL = 8 SF

465

460

24+50.00



140 130 120 110 100 90 80 70 60 50 40 30 20 10 0 10 20 30 40 50 60 70 80 90 100 110 120 130 140 150

RELOCATED TR103